

36^{ème} RALLYE NATIONAL CORTE

CENTRE CORSE

ROADBOOK

**DU 14 AU 15
SEPTEMBRE
2024**



VILLE DE CORTE



www.asarestonica.corsica



SAMEDI 14 SEPTEMBRE

PEDIGRISGIU > PONTE CASTIRLA

ES2 - ES 4

12,92 KM

PONTE LECCIA > VALLE DI RUSTINU

ES1 - ES3

14,3 KM

REGROUPEMENT



ASSISTANCE



DIMANCHE 15 SEPTEMBRE

POGGIO-DI-VENACU > RIVENTOSA

ES6 - ES8

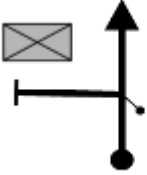




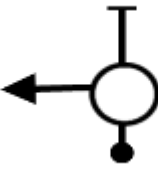



5,55 KM

MURACCIOLE > ROSPIGLIANI



ES5 - ES7

12,50 KM



From TC A VERIF ADM BAR L'ORIENTE		DISTANCE: 1,84 Km		DAY: SAMEDI			
To TC B VERIF TECH CHABRIERES		AVERAGE: 7.2 kph		SECTION: -			
SAMEDI 14-09-2024				TIME ALLOWED: 15 min			
DISTANCE		DIRECTION	INFORMATION	DISTANCE REGRESS			
TOTAL	PARTIAL						
0,00	0,00	 <p>1</p>	 <p>TCA VERIF ADM BAR L'ORIENTE</p>  <table border="1"> <tr><td>N-042°18.368'</td></tr> <tr><td>E-009°09.330'</td></tr> <tr><td>ALT: 398 m</td></tr> </table>	N-042°18.368'	E-009°09.330'	ALT: 398 m	1,84
N-042°18.368'							
E-009°09.330'							
ALT: 398 m							
0,05	0,05	 <p>2</p>	<p>A.D. / T20 Ajaccio</p>	1,79			
0,39	0,34	 <p>3</p>	<p>au rond point A.D. vers ALERIA/T50</p>	1,45			
1,69	1,30	 <p>4</p>	<p>A.G. Rond point de CHABRIERES Vérif. Tech.</p>	0,15			
1,84	0,15	 <p>5</p>	 <p>TCB VERIF TECH CHABRIERES (0,0)</p>  <table border="1"> <tr><td>N-042°18.078'</td></tr> <tr><td>E-009°10.216'</td></tr> <tr><td>ALT: 372 m</td></tr> </table>	N-042°18.078'	E-009°10.216'	ALT: 372 m	0,00
N-042°18.078'							
E-009°10.216'							
ALT: 372 m							

From TC.A SORTIE VERIF TECH CHABRIERES		To TC.B ENTREE PARC FERME COURS PAOLI		DISTANCE:	DAY: SAMEDI
				3,99 Km	SECTION: -
SAMEDI 14-09-2024				AVERAGE:	TIME ALLOWED: 15 min
DISTANCE		DIRECTION		INFORMATION	DISTANCE
TOTAL	PARTIAL				REGRESS
0,00	0,00			A.D. / T50 Direction CORTE	3,99
1,31	1,31	1 		Rond point de la GARE A.G. / T20 Direction BASTIA	2,68
1,73	0,42	2 		Aux feux T.D. (Bar l'orienté)	2,26
2,83	1,10	3 		 !!! QUITTER T20 A.G. vers Centre VILLE	1,16
3,32	0,49	4 		A.G. CENTRE VILLE	0,67
		5 			

From TC A SORTIE VERIF TECH CHABRIERES		DISTANCE: 3,99 Km		DAY:	
To TC B ENTREE PARC FERME COURS PAOLI		AVERAGE:		SECTION:	
SAMEDI 14.09.2024				TIME ALLOWED:	
DISTANCE		DIRECTION	INFORMATION	DISTANCE	
TOTAL	PARTIAL			REGRESS	
3,99	0,67	<div style="border: 1px solid black; padding: 2px; display: inline-block;">CAFE DE FRANCE</div> 	<p style="text-align: center;">ENTREE PARC FERME COURS PAOLI</p> <div style="text-align: right;">  <div style="border: 1px solid black; padding: 2px; display: inline-block;"> N-042°18.488' E-009°09.011' ALT: 426 m </div> </div>	0,00	
		6			

ETAPE 1 – SAMEDI 4 SEPTEMBRE 2024

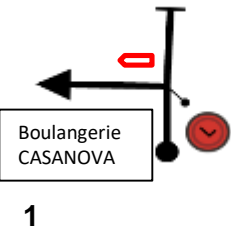

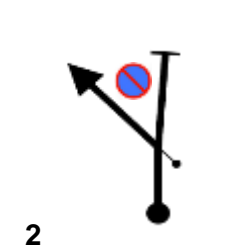
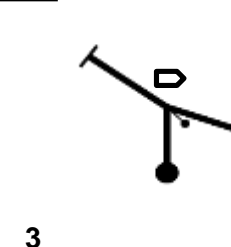
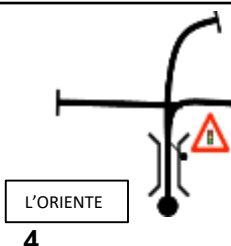

SAMEDI 14 SEPTEMBRE 2024 - ETAPE 1									
CH	LIEU	ES	Liaison km	Total km	Temps Idéal	Horaire 1 ^{er} VHC	dernière VHC	0	Horaire 1 ^{er} voit. M
0	SORTIE PARC FERME CORTE COURS PAOLI					12:45	13:05	13:15	13:25
1C	ENTREE PARC ASSISTANCE CHABRIERES		2.82	2.82	0:08	12:53			13:33
assistance CHABRIERES					0:20				
1D	SORTIE PARC ASSISTANCE CHABRIERES					13:13			13:53
1			23.30	23.30	00:35	13:48			14:28
ES 1	PONTE LECCIA - VALLE DI ROSTINU	14.30			00:03	13:51			14:31
2			17.03	31.33	00:50	14:41			15:21
ES 2	PEDIGRISGIU - PONTE CASTIRLA	12.92			00:03	14:44			15:24
2A	ENTREE REGROUPEMENT CORTE COURS PAOLI		11.80	24.72	00:35	15:19			15:59
REGROUPEMENT CORTE					0:30				
2B	SORTIE REGROUPEMENT CORTE COURS PAOLI					15:49			16:29
2C	ENTREE PARC ASSISTANCE CHABRIERES		2.82	2.82	00:08	15:57			16:37
assistance CHABRIERES					0:30				
2D	SORTIE PARC ASSISTANCE CHABRIERES					16h27			17:07
3			23.30	23.30	00:35	17:02			17:42
ES 3	PONTE LECCIA - VALLE DI ROSTINU	14.30			00:03	17:05			17:45
4			17.03	31.33	00:50	17h55			18:35
ES 4	PEDIGRISGIU - PONTE CASTIRLA	12.92			00:03	17:58			18:38
4A	CORTE ENTREE PARC FERME COURS PAOLI		11.80	24.72	00:35	18:33			19:13
ETAPE 1 : TOTAL			54.44	109.90	164.34				

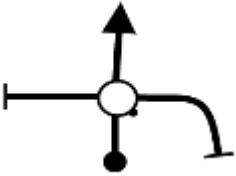
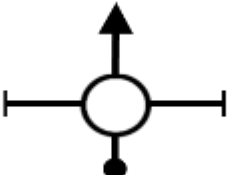



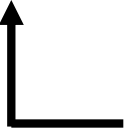
SECTION 1




SECTION 2




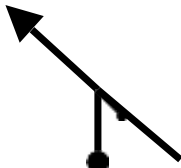

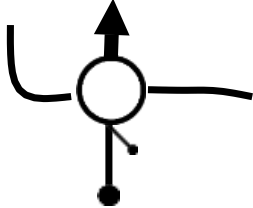
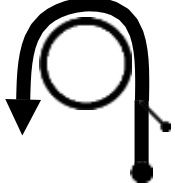
CH4A : CORTE Entrée parc fermé fin Etape 1 Pointage en avance autorisé

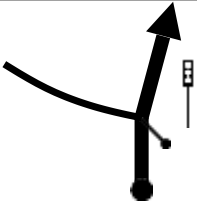



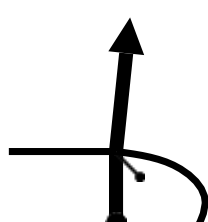
Numéro PC COURSE
04 95 46 27 17



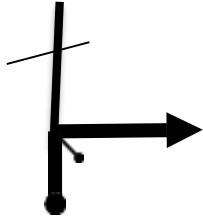



From CH 0 /2B Sortie PF/REGROUP Cours PAOLI		DISTANCE: 2,82 Km		DAY: 1	
To CH 1C/2C Entrée Assistance Chabrières		AVERAGE: 21.15 kph		SECTION: 1/2	
				TIME ALLOWED: 8 min	
DISTANCE		DIRECTION	INFORMATION	DISTANCE REGRESS	
TOTAL	PARTIAL				
0,00	0,00	 <p>1</p>	 <p>CH 0/2B Sortie PARC Fermé /REGROUP CORTE Cours PAOLI</p> <p>N-042°18.355' E-009°09.056'</p> <p>ALT: 431 m</p>	2,82	
0,03	0,03	 <p>2</p>	!!! A.G. en descente Rampe Pozza	2,79	
0,12	0,09	 <p>3</p>	<p>Toutes Directions</p> <p>A.D. /AV Jean Nicoli</p>	2,70	
0,48	0,36	 <p>4</p>	Aux feux A.D. Direction AJACCIO	2,34	
0,81	0,33	 <p>5</p>	<p>ALERIA</p> <p>A.D. Direction ALERIA/T50</p>	2,01	

From CH 0/2B Sortie PF CORTE Cours PAOLI		DISTANCE: 2,82 Km		DAY: 1	
To CH 1C/2C Entrée Assistance Chabrières		AVERAGE: 21.15 kph		SECTION: 1/2	
				TIME ALLOWED: 8 min	
DISTANCE		DIRECTION	INFORMATION	DISTANCE REGRESS	
TOTAL	PARTIAL				
1,74	0,93	 6	T.D. M.R.	1,08	
2,10	0,36	 7	Rond point de CHABRIERES T.D. M.R. / T50	0,72	
2,53	0,43	 8	!!! A.G. Entrée CASERNE CHABRIERES	0,29	
2,57	0,04	 9	 quartier chabrières	0,25	
2,62	0,05	 10		0,20	

From CH 0/2B Sortie PF CORTE Cours PAOLI		DISTANCE:	2,82 Km	DAY:	1			
To CH 1C/2C Entrée Assistance Chabrières		AVERAGE:	21.15 kph	SECTION:	1/2			
				TIME ALLOWED:	8 min			
DISTANCE		DIRECTION	INFORMATION	DISTANCE REGRESS				
TOTAL	PARTIAL							
2,82	0,20		 CH 1C/2C ENTREE ASSISTANCE CHABRIERES  <table border="1" data-bbox="837 440 972 518"> <tr> <td>N-042° 17.987'</td> </tr> <tr> <td>E-009° 10.445'</td> </tr> <tr> <td>ALT: 367 m</td> </tr> </table>	N-042° 17.987'	E-009° 10.445'	ALT: 367 m	0,00	
N-042° 17.987'								
E-009° 10.445'								
ALT: 367 m								

From CH		1D/2D sortie parc assistance		DISTANCE		DAY	
To CH		1/3 Ponte leccia		23.30 km		SECTION	
				AVERAGE		TIME ALLOWED	
				34.95 kph		35 min	
DISTANCE		DIRECTION		INFORMATION			DISTANCE REGRESS
TOTAL	PARTIAL						
0,00	0,00	1			TC 1D/2D sortie parc assistance		23,30
					N-42°18.107' E-9°10.385' ALT: 366 m		
0,18	0,18	2		N.I.			23,12
0,35	0,17	3		A.D. Direction CORTE			22,95
0,71	0,36	4		T.D. M.R.			22,59
1,65	0,94	5		A.G. Rond point de la Gare			21,65

From CH 1D/2D sortie parc assistance		DISTANCE		DAY	1
To CH 1/3 Ponte leccia		23.30 km		SECTION	1/2
		AVERAGE		TIME ALLOWED	
		34.95 kph		35 min	
DISTANCE		DIRECTION	INFORMATION	DISTANCE REGRESS	
TOTAL	PARTIAL				
2,07	0,42	 6	BAR L'ORIENTE Aux feux T.D.	21,23	
7,57	5,50	 7	tunnel T.D. M.R.	15,73	
12,41	4,84	 8	CAPORALINO	10,89	
14,71	2,30		(FRANCARDO) T.D. M.R.	8,59	
15,78	1,07	 10	T.D. M.R.	7,52	

From CH 1D/2D sortie parc assistance		DISTANCE		DAY	1			
To CH 1/3 Ponte leccia		23.30 km		SECTION	1/2			
		AVERAGE		TIME ALLOWED				
		34.95 kph		35 min				
DISTANCE		DIRECTION	INFORMATION	DISTANCE REGRESS				
TOTAL	PARTIAL							
23,00	7,22	 11	 !!! A.D. / D71	0,30				
23,14	0,14	 12	 CH 1/3 Ponte leccia	0,00				
23,30	0,16		 <table border="1"> <tr> <td>N-42°27.752'</td> </tr> <tr> <td>E-9°12.536'</td> </tr> <tr> <td>ALT: 206 m</td> </tr> </table>	N-42°27.752'	E-9°12.536'	ALT: 206 m		
N-42°27.752'								
E-9°12.536'								
ALT: 206 m								

Samedi 14 Septembre 2024

PONTE LECCIA - VALLE DI RUSTINU



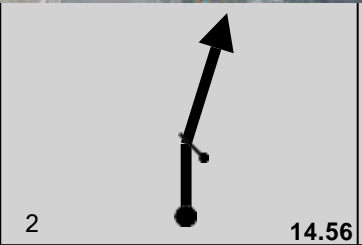

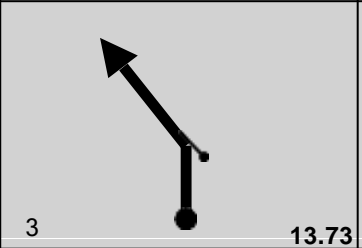

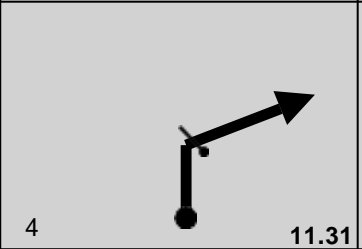

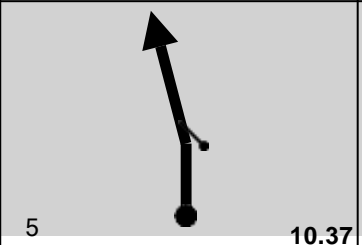
14,3 Km

ESI - ESI



CORTE-CENTRE-CORSE

- Départ d'épreuve
- Arrivée Lancée
- Point Stop
- Poste Inter
- CH départ
- Zones Public
- Epreuve chronométrée
- Liaisons
- Route d'accès
- www.asarestonica.com

From CH		1/3	ponte leccia	DISTANCE	31,33 km	DAY	1
To CH		2/4	piedigrisgiu			SECTION	1/2
SPECIAL STAGE				1/3	RECORD	TIME ALLOWED	50 min
ponte leccia - valle di rostino				14.30 km			
DISTANCE		DIRECTION		INFORMATION			DISTANCE REGRESS
TOTAL	PARTIAL						
0,00	0,00				START SS 1/3 ponte leccia - valle di rostino 14.30 km		31,33
				N-42°27.683' E-9°12.621'			
				ALT: 212 m			
0,35	0,35				inter 1		30,98
		2	14.56				
1,18	0,83				inter 2		30,15
		3	13.73				
3,60	2,42				inter 3		27,73
		4	11.31				
4,18	0,58						27,15
		5	10.37				



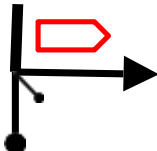




S
S
1
/
2

From TC		1/3	ponte leccia	DISTANCE		DAY	1
To TC		2/4	popolasca	31,33 km		SECTION	1/2
SPECIAL STAGE				1/3	RECORD	TIME ALLOWED	
ponte leccia - valle di rostino				14.30 km		50 min	
DISTANCE		DIRECTION		INFORMATION			DISTANCE REGRESS
TOTAL	PARTIAL						
5,76	1,58	 6 9.16		 inter 4 <input type="text"/> <input type="text"/>	25,57		
7,74	1,98	 7 7.17		 inter 5 <input type="text"/> <input type="text"/>	23,5		
8,32	0,58	 8 5.41		 inter 6 <input type="text"/> <input type="text"/>	23,01		
10,30	1,98	 9 4.64		 inter 7 <input type="text"/> <input type="text"/>	21,03		
10,85	0,55	 10 4.06		 inter 7 <input type="text"/> <input type="text"/>	20,48		

S
S
1
/
2

From TC		1/3	ponte leccia	DISTANCE		DAY	1
To TC		2/4	popolasca	31,33 km		SECTION	1/2
SPECIAL STAGE				1/3	RECORD	TIME ALLOWED	
ponte leccia - valle di rostino				14.30 km		50 min	
DISTANCE		DIRECTION		INFORMATION			DISTANCE REGRESS
TOTAL	PARTIAL						
12,52	1,67	11			inter 8	N-42°27.201' E-9°17.387'	18,81
			2.39			ALT: 704 m	
13,13	0,61	12			inter 9	N-42°27.183' E-9°17.217'	18,2
			1.78			ALT: 657 m	
14,30	1, 17				ARRIVEE ES1-3		17,03
14,63	0,33				STOP	N-42°27.407' E-9°16.847'	16,70
						ALT: 520 m	
15,04	0,41	15					16,29

S
S
1
/
2

From TC			1/3	ponte leccia	DISTANCE		DAY	1
To TC			2/4	popolasca	31,33 km		SECTION	1/2
					RECORD		TIME ALLOWED	
							50 min	
DISTANCE		DIRECTION			INFORMATION			DISTANCE REGRESS
TOTAL	PARTIAL							
19,91	4,87	 16			!!! A.G. / T20			11, 42
26,52	6,61	 17			au rond point A.G. direction CORTE			4,81
28,79	2,27	 18			!!! A.D. vers Piedigriggio 3 Popolasca 8			2,54
31,26	2,47	 19			A.G. vers Popolasca 			0,07
31,33	0,07	 20			 TC 2/4 PIEDIGRIGGIO Start + 0,44			0,00

Samedi 14 Septembre 2024

Pedigrisgiu - Ponte Castiria

12,92 Km

ES2 - ES4

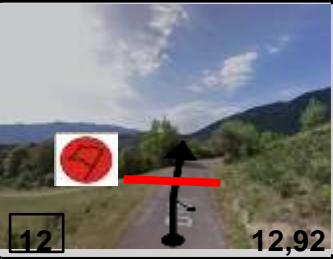


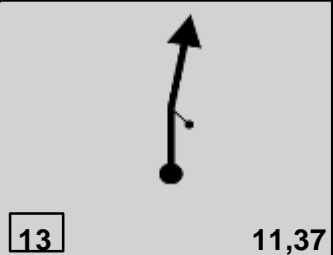

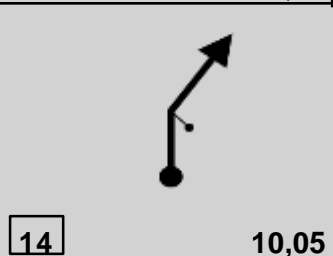
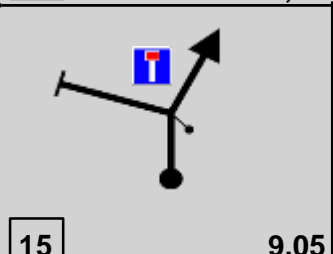

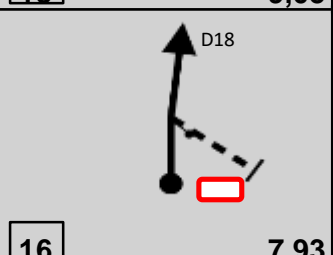



CORTE-CENTRE-CORSE

	Départ d'épreuve		Poste Inter		Épreuve chronométrée
	Arrivée Lancée		CH départ		Liaisons
	Point Stop		Zones Public		Route d'accès









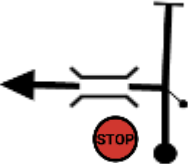





Ponte Castiria

From TC 2 / 4 PIEDIGRISGIU – PONT DE CASTIRLA		DISTANCE:	DAY:	1
To TC 2A/4A PARC FERME / REGROUP CORTE		24,72 Km	SECTION:	1/2
SPECIAL STAGE		RECORD:	TIME ALLOWED:	
PIEDIGRISGIU - PT DE CASTIRLA 12,92 Km 2		Revised Route	35 min	
DISTANCE		DIRECTION	INFORMATION	DISTANCE REGRESS
TOTAL	PARTIAL			
0,00	0,00		 <p>START SS 2-4 PIEDIGRISGIU 12,92 Km</p> <div style="border: 1px solid black; padding: 2px; display: inline-block;"> <p>N-042°26.256' E-009°10.352'</p> <p>ALT: 343 m</p> </div> 	25,24
1,55	1,55		 <p>INTER 10</p>	23,69
2,87	1,32			22,37
3,87	1,00		 <p>A.D. / R.P. INTER 11</p>	21,37
4,99	1,12		 <div style="border: 2px solid red; padding: 5px; display: inline-block; margin: 5px;"> <p>POPOLASCO</p> </div> <p>INTER 12</p>	20,25

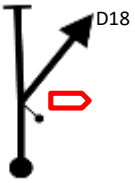

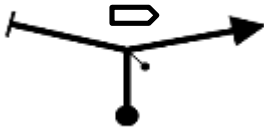

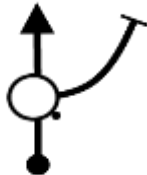
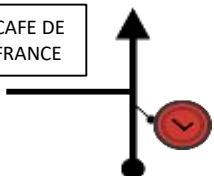


S
S
1
/
2

From TC 2/4 PIEDIGRIGGIO		DISTANCE: 24,72 Km		DAY: 1	
To TC 2A/4A PARC FERME / REGROUP CORTE		RECORD: Revised Route		SECTION: 1/2	
SPECIAL STAGE PIEDIGRIGGIU - PT DE CASTIRLA 12,92 Km		2 / 4		TIME ALLOWED: 35 min	
DISTANCE		DIRECTION	INFORMATION	DISTANCE REGRESS	
TOTAL	PARTIAL				
5,23	0,24	 17 7,59	 INTER 13	20,01	
5,88	0,65	 18 6,94	 POPOLASCO INTER 14 T.D./R.P.	19,36	
7,25	1,37	 19 5,57	 EN FACE / D18 CORTE INTER 15	17,99	
9,04	1,79	 20 3,78	 INTER 16	16,20	
10,50	1,46	 21 2,32		14,74	

S
S
1
/
2

From TC PIEDIGRISGIU		DISTANCE: 24,72 Km		DAY: 1	
To TC 2A/4A PARC FERME / REGROUP CORTE		RECORD: Revised Route		SECTION: 1/2	
SPECIAL STAGE PIEDIGRISGIU - PT DE CASTIRLA 2/4 12,92 Km		TIME ALLOWED: 35 min			
DISTANCE		DIRECTION	INFORMATION	DISTANCE REGRESS	
TOTAL	PARTIAL				
11,85	1,35	 <div style="display: flex; justify-content: space-between; align-items: center;"> 22 0,97 </div>	 INTER 17	13,39	
12,92	1,07	 <div style="display: flex; justify-content: space-between; align-items: center;"> 23 0,00 </div>	 FINISH SS 2-4 PIEDIGRISGIU 12,92 Km  <div style="border: 1px solid black; padding: 2px; font-size: small;"> N-042°23.314' E-009°08.356' ALT: 360 m </div>	12,32	
13,17	0,25	 <div style="display: flex; justify-content: space-between; align-items: center;"> 24 </div>		12,07	
13,54	0,37	 <div style="display: flex; justify-content: space-between; align-items: center;"> 25 <div style="border: 1px solid black; padding: 2px; font-size: small;"> ZONE 30 </div> </div>	 STOP  <div style="border: 1px solid black; padding: 2px; font-size: small;"> N-042°23.039' E-009°08.275' ALT: 346 m </div>	11,70	
13,63	0,09	 <div style="display: flex; justify-content: space-between; align-items: center;"> 26 </div>	 	11,61	

**S
S
1
/
2**
1

From TC 2 / 4 PIEDIGRIGGIO		DISTANCE:	DAY: 1	
To TC 2A/4A PARC FERME / REGROUP CORTE		24,72 Km	SECTION: 1	
		AVERAGE:	TIME ALLOWED:	
		37.86 kph	35 min	
DISTANCE		DIRECTION	INFORMATION	DISTANCE REGRESS
TOTAL	PARTIAL			
13,77	0,14	 27	 !!! A.D. / D18	11,47
24,60	10,83	 28	 A.D. CENTRE VILLE	0,64
25,14	0,54	 29	T.D.	0,11
25,25	0,11	<div style="border: 1px solid black; padding: 2px; display: inline-block;">CAFE DE FRANCE</div>  30	 TC 2A/4A PARC FERME CORTE (0,0)  <div style="border: 1px solid black; padding: 2px; display: inline-block;"> N-042°18.495' E-009°09.005' ALT: 433 m </div>	0,00

**Pour le 2^{ème} tour reprendre page 4
CH2B jusque CH4A**

!!! CH4A FIN ETAPE pointage en avance autorisé

ETAPE 2 – DIMANCHE 15 SEPTEMBRE 2024

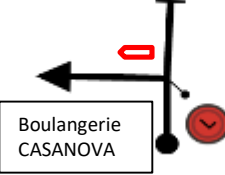
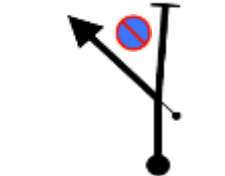
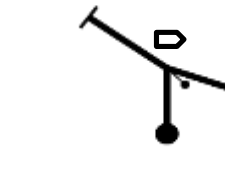



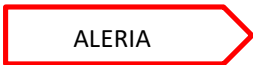
DIMANCHE 15 SEPTEMBRE 2024 - ETAPE 2									
CH	LIEU	ES	Liaison km	Total km	Temps Idéal	Horaire 1 ^{er} VHC	dernière VHC	0	Horaire 1 ^{er} voit. M
4B	SORTIE PARC FERME CORTE COURS PAOLI					7:50	8:10	8:20	8:30
4C	ENTREE PARC ASSISTANCE CHABRIERES		2.82	2.82	0:08	7:58			8:38
assistance CHABRIERES									
0:30									
4D	SORTIE PARC ASSISTANCE CHABRIERES					8:28			9:08
5			24.09	24.09	00:35	9:03			9:43
ES 5	MURACCIOLE - ROSPIGLIANI	12.50			00:03	9:06			9:46
6			18.60	31.50	00:45	9:51			10:31
ES 6	POGGIO DI VENACO-RIVENTOSA	5.55			00:03	9:54			10:34
6A	ENTREE REGROUPEMENT CORTE COURS PAOLI		11.20	16.75	00:20	10:14			10:54
REGROUPEMENT CORTE									
0:30									
6B	SORTIE REGROUPEMENT CORTE COURS PAOLI					10:44			11:24
6C	ENTREE PARC ASSISTANCE CHABRIERES		2.82	2.82	00:08	10:52			11:32
assistance CHABRIERES									
0:30									
6D	SORTIE PARC ASSISTANCE CHABRIERES					11:22			12:02
7			24.09	24.09	00:35	11:57			12:37
ES 7	MURACCIOLE - ROSPIGLIANI	12.50			00:03	12:00			12:40
8			18.60	31.50	00:45	12:45			13:25
ES 8	POGGIO DI VENACO-RIVENTOSA	5.55			00:03	12:48			13:28
8A	CORTE ENTREE PARC FERME COURS PAOLI		11.20	16.75	00:30	13:18			13:58
ETAPE 2 : TOTAL			36.90	113.42	150.32				
TOTAL RALLYE			91.34	223.32	314.66				

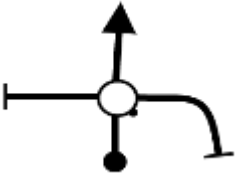
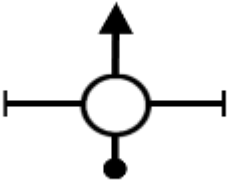
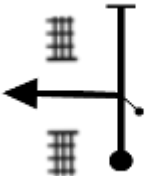


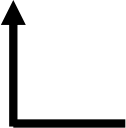
SECTION 3




SECTION 4








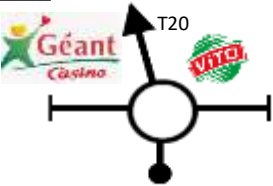
CH8A : CORTE Entrée Parc Fermé FIN RALLYE – Pointage en avance autorisé

Numéro PC COURSE
04 95 46 27 17

From CH 4 B / 6 B Sortie PF/REGROUP Cours PAOLI		DISTANCE: 2,82 Km		DAY: 2									
To CH 4 C/6C Entrée Assistance Chabrières		AVERAGE: 21.15 kph		SECTION: 3/4									
				TIME ALLOWED: 8 min									
DISTANCE		DIRECTION	INFORMATION	DISTANCE REGRESS									
TOTAL	PARTIAL												
0,00	0,00	 <p>Boulangerie CASANOVA</p> <p>1</p>	 <p>2</p>	 <p>3</p>	 <p>L'ORIENTE</p> <p>4</p>	 <p>Utile</p> <p>5</p>	 <p>Toutes Directions</p> <p>A.D. /AV Jean Nicoli</p>	 <p>ALERIA</p> <p>A.D. Direction ALERIA/T50</p>	<p>CH 4B/6B Sortie PARC Fermé /REGROUP CORTE Cours PAOLI</p> <p>N-042°18.355' E-009°09.056' ALT: 431 m</p> <p>2,82</p>	<p>!!! A.G. en descente Rampe Pozza</p> <p>2,79</p>	<p>2,70</p>	<p>Aux feux A.D. Direction AJACCIO</p> <p>2,34</p>	<p>2,01</p>




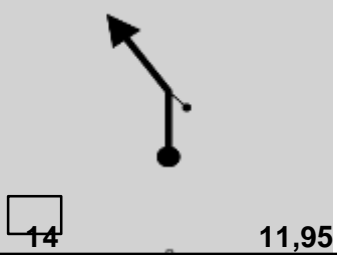

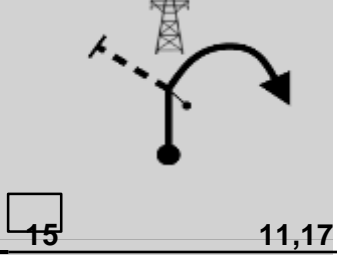

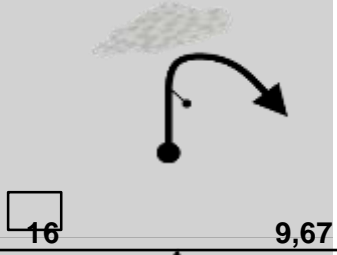

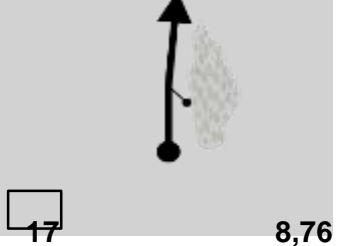

From TC 4 B/6B Sortie PF CORTE Cours PAOLI		DISTANCE:		DAY:	2
To TC 4 C /6C Entrée Assistance Chabrières		2,82 Km		SECTION:	3/4
		AVERAGE:		TIME ALLOWED:	
		21.15 kph		8 min	
DISTANCE		DIRECTION	INFORMATION	DISTANCE REGRESS	
TOTAL	PARTIAL				
1,74	0,93	 6	T.D. M.R.	1,08	
2,10	0,36	 7	Rond point de CHABRIERES T.D. M.R. / T50	0,72	
2,53	0,43	 8	!!! A.G. Entrée CASERNE CHABRIERES	0,29	
2,57	0,04	 9	 quartier chabrières	0,25	
2,62	0,05	 10		0,20	

From TC 4 B/6B Sortie regroupement Cours PAOLI		DISTANCE:	2,82 Km	DAY:	2			
To TC 4C/6C Entrée Assistance Chabrières		AVERAGE:	21.15 kph	SECTION:	3/4			
				TIME ALLOWED:	8 min			
DISTANCE		DIRECTION	INFORMATION	DISTANCE REGRESS				
TOTAL	PARTIAL							
2,82	0,20		 TC 4C/6C ENTREE ASSISTANCE CHABRIERES  <table border="1" data-bbox="840 454 968 526"> <tr> <td>N-042° 17.987'</td> </tr> <tr> <td>E-009° 10.445'</td> </tr> <tr> <td>ALT: 367 m</td> </tr> </table>	N-042° 17.987'	E-009° 10.445'	ALT: 367 m	0,00	
N-042° 17.987'								
E-009° 10.445'								
ALT: 367 m								

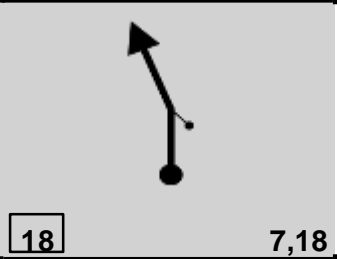

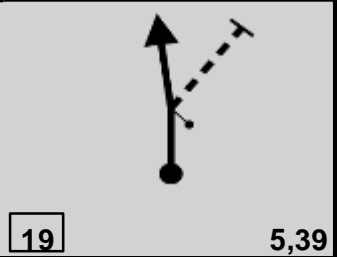

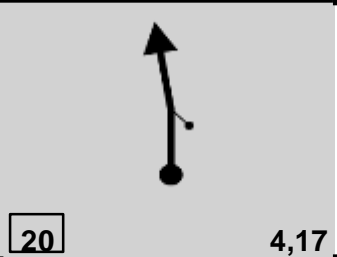

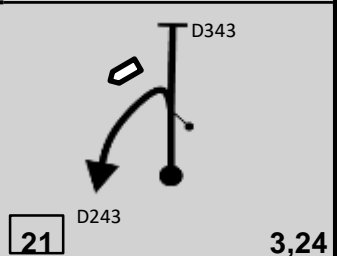

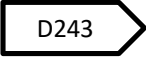
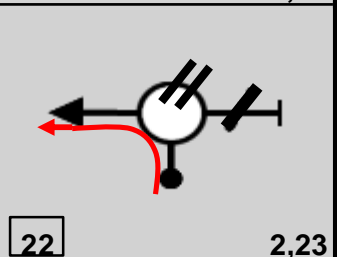

From TC 4 D/6D Sortie assistance chabrieres		DISTANCE: 24,48 Km		DAY: 2				
To TC 5/7 MURACCIOLE		AVERAGE: 41.97 kph		SECTION: 3/4				
		TIME ALLOWED: 35 min						
DISTANCE		DIRECTION	INFORMATION	DISTANCE REGRESS				
TOTAL	PARTIAL							
0,00	0,00		 TC 4D/6D Sortie assistance chabrieres  <table border="1" data-bbox="835 440 967 520"> <tr><td>N-042°18.101'</td></tr> <tr><td>E-009°10.397'</td></tr> <tr><td>ALT: 654 m</td></tr> </table>	N-042°18.101'	E-009°10.397'	ALT: 654 m	24,48	
N-042°18.101'								
E-009°10.397'								
ALT: 654 m								
0,20	0,20	 2	A.G. N.I.	24,28				
0,35	0,15	 3	A.D. / T50 vers CORTE	24,13				
1,64	1,29	 4		22,84				
1,79	0,15	 5	T.D. vers AJACCIO	22,69				




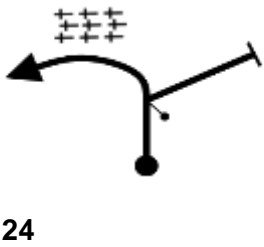





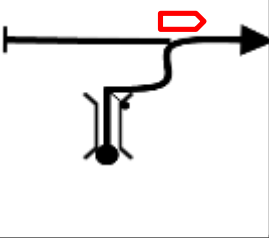

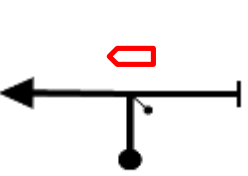

From TC 4D/6D Sortie assistance chabrieres		DISTANCE: 24,48 Km		DAY: 2	
To TC 5/7 MURACCIOLE		AVERAGE: 41.97 kph		SECTION: 3/4	
		TIME ALLOWED: 35 min			
DISTANCE		DIRECTION	INFORMATION	DISTANCE REGRESS	
TOTAL	PARTIAL				
8,09	6,30	D140 CASANOVA 6	<div style="border: 2px solid red; padding: 5px; display: inline-block;">SANTO PIETRO DI VENACO</div> T.D. M.R. / T20	16,39	
9,40	1,31	D40 RIVENTOSA 7	M.R. T20	15,08	
10,42	1,02	 8	M.R. T20	14,06	
13,59	3,17	 9	<div style="background-color: green; color: white; padding: 5px; display: inline-block;">AJACCIO VIVARIO</div> U FRASCONE HOTEL	10,89	
20,79	7,20	 10	<div style="border: 2px solid red; padding: 5px; display: inline-block;">VIVARIO</div>	3,69	

From TC 4D/6D Sortie assistance chabrieres		DISTANCE: 24,48 Km		DAY: 2	
To TC 5/7 MURACCIOLE		AVERAGE: 41.97 kph		SECTION: 3/4	
				TIME ALLOWED: 35 min	
DISTANCE		DIRECTION	INFORMATION	DISTANCE REGRESS	
TOTAL	PARTIAL				
21,55	0,76	<p>D343</p> <p>11</p>	<p>!!! QUITTER A.G./D343</p>	2,93	
24,48	2,93	<p>12</p>	<p>TC 5/7 MURACCIOLE</p> <p>(-24,48)</p> <p>N-042°10.069' E-009°11.401' ALT: 642 m</p>	0,00	
<small>PROXIMA NOTA PROCH NOTE NEXT NOTE</small>		<p>0,00</p> <p>TURN QUICKLY !!</p>			

From TC 5/7 MURACCIOLE		DISTANCE:	DAY: 2				
To TC 6/8 POGGIO DI VENACO RIVENTOSA		30,65 Km	SECTION: 3/4				
SPECIAL STAGE 5/7 MURACCIOLE – ROSPIGLIANI 12,50 Km		RECORD: Revised Route	TIME ALLOWED: 45 min				
DISTANCE		DIRECTION	INFORMATION	DISTANCE REGRESS			
TOTAL	PARTIAL						
0,00	0,00		 <p>START ES 5/7 Special Stage 12,50 Km</p>  <table border="1" data-bbox="841 456 964 531"> <tr><td>N-042°10.141'</td></tr> <tr><td>E-009°11.342'</td></tr> <tr><td>ALT: 642 m</td></tr> </table>	N-042°10.141'	E-009°11.342'	ALT: 642 m	30,65
N-042°10.141'							
E-009°11.342'							
ALT: 642 m							
0,62	0,62		 <p>INTER 18</p>	30,03			
1,40	0,78		 <p>INTER 19</p>	29,25			
2,90	1,50		 <p>INTER 20 Col de Morello</p>	27,75			
3,81	0,91		 <p>INTER 21</p>	26,84			

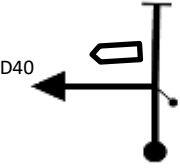
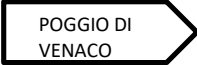




S
S
3
-
4

From TC 5/7 MURACCIOLE		To TC 6/8 POGGIO DI VENACO RIVENTOSA		DISTANCE: 30,65 Km	DAY: 2
SPECIAL STAGE MURACCIOLE – ROSPIGLIANI		5/7 12,50 Km		RECORD: Revised Route	TIME ALLOWED: 45 min
DISTANCE		DIRECTION	INFORMATION	DISTANCE REGRESS	
TOTAL	PARTIAL				
5,39	1,58		 INTER 22	25,26	S S 3 - 4
7,17	1,78		 INTER 23	23,48	
8,40	1,23		 INTER 24	22,25	
9,33	0,93		 INTER 25 	21,32	
10,33	1,00		 INTER 26 !!! Prendre à l'intérieur le jour du rallye uniquement	20,32	




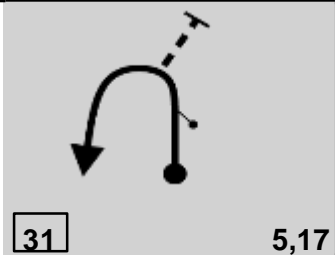

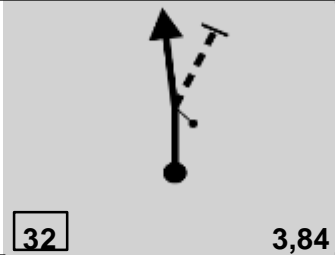

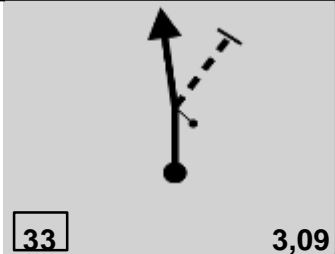

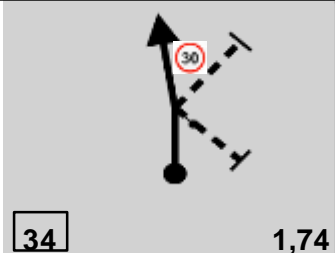

From TC 5/7 MURACCIOLE		DISTANCE: 30,65 Km		DAY: 2				
To TC 6/8 POGGIO DI VENACO RIVENTOSA		RECORD: Revised Route		SECTION: 3/4				
SPECIAL STAGE 5/7 12,50 Km		TIME ALLOWED: 45 min						
DISTANCE		DIRECTION	INFORMATION	DISTANCE REGRESS				
TOTAL	PARTIAL							
12,50	2,17		 FIN ES 5/7 Special Stage 12,50 Km  <table border="1" data-bbox="837 443 972 523"> <tr><td>N-042°11.491'</td></tr> <tr><td>E-009°13.786'</td></tr> <tr><td>ALT: 668 m</td></tr> </table>	N-042°11.491'	E-009°13.786'	ALT: 668 m	18,15	
N-042°11.491'								
E-009°13.786'								
ALT: 668 m								
13,20	0,70		 STOP  <table border="1" data-bbox="837 699 972 778"> <tr><td>N-042°11.645'</td></tr> <tr><td>E-009°13.745'</td></tr> <tr><td>ALT: 654 m</td></tr> </table>	N-042°11.645'	E-009°13.745'	ALT: 654 m	17,45	
N-042°11.645'								
E-009°13.745'								
ALT: 654 m								
13,24	0,04		 	17,41				
20,64	7,40		 A.D / D143	10,01				
23,87	3,23		 AG/T50	6,78				

1

S
S
3
-
4



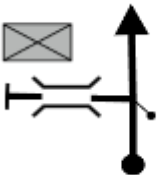


From TC 5/7 MURACCIOLE		DISTANCE:		DAY: 2				
To TC 6/8 POGGIO DI VENACO RIVENTOSA		30,65 Km		SECTION: 3/4				
		AVERAGE:		TIME ALLOWED:				
		52.54 kph		45 min				
DISTANCE		DIRECTION	INFORMATION	DISTANCE REGRESS				
TOTAL	PARTIAL							
30,41	6,54	 28	 !!! A.G. / D40 	0,24				
30,65	0,24	 29	 CH 6/8 POGGIO DI VENACO RIVENTOSA  <table border="1" data-bbox="834 694 968 774"> <tr> <td>N-042°16.230'</td> </tr> <tr> <td>E-009°13.072'</td> </tr> <tr> <td>ALT: 310 m</td> </tr> </table>	N-042°16.230'	E-009°13.072'	ALT: 310 m	0,00	
N-042°16.230'								
E-009°13.072'								
ALT: 310 m								

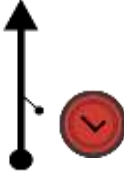


TURN QUICKLY !!

From TC 6/8 POGGIO DI VENACO RIVENTOSA		DISTANCE:	DAY: 2	
To TC 6 A/8A ENTREE PF CORTE COURS PAOLI		16,91 Km	SECTION: 3/4	
SPECIAL STAGE 6-8		RECORD: Revised Route	TIME ALLOWED: 20/30 min	
POGGIO DI VENACO – RIVENTOSA 5,55 Km				
DISTANCE		DIRECTION	INFORMATION	DISTANCE REGRESS
TOTAL	PARTIAL			
0,00	0,00		 <p>START SS 6/8 Special Stage 5,55 Km</p> <p>N-042°16.300' E-009°13.024' ALT: 320 m</p> 	16,91
0,38	0,38		 <p>INTER 27</p>	16,50
1,71	1,33		 <p>INTER 28</p>	15,20
2,46	0,75		 <p>INTER 29</p>	14,45
3,81	1,35		 <p>INTER 30</p>	13,10

S
S
3
-
4

From TC 6/8 POGGIO DI VENACO RIVENTOSA		DISTANCE: 16,91 Km		DAY: 2	
To TC 6 A/8A ENTREE PF CORTE COURS PAOLI		RECORD: Revised Route		SECTION: 3/4	
SPECIAL STAGE 6-8 5,55 Km		TIME ALLOWED: 20/30 min			
DISTANCE		DIRECTION	INFORMATION	DISTANCE REGRESS	
TOTAL	PARTIAL				
4,89	1,08		<p>INTER 31 POGGIO DI VENACO</p>	12,02	
5,55	0,66		<p>FIN ES 6-8</p> <p>N-042°15.218' E-009°11.061' ALT: 700 m</p>	11,36	
5,93	0,38		<p>STOP</p> <p>N-042°15.067' E-009°10.942' ALT: 722 m</p>	10,98	
6,50	0,57		<p>A.D. vers CORTE</p>	10,41	
7,83	1,33		<p>T.D. M.R.</p>	9,08	

From TC 6/8 POGGIO DI VENACO RIVENTOSA		DISTANCE:		DAY: 2	
To TC 6A/8A ENTREE PF CORTE COURS PAOLI		16,91 Km		SECTION: 3/4	
		AVERAGE:		TIME ALLOWED:	
		28.99 kph		20/30 min	
DISTANCE		DIRECTION	INFORMATION	DISTANCE REGRESS	
TOTAL	PARTIAL				
14,12	6,29	 40	T.D. BASTIA	2,79	
14,27	0,15	 41	ROND POINT DE LA GARE vers BASTIA	2,64	
14,65	0,38	 42	Aux feux T.D. M.R. (BAR L'ORIENTE)	2,26	
15,75	1,10	 43	<div style="border: 1px solid black; padding: 2px; display: inline-block;">Centre ville</div> !!! QUITTER T20 A.G. vers Centre VILLE	1,16	
16,24	0,49	 44	A.G. CENTRE VILLE	0,67	

From TC 6/8 POGGIO DI VENACO RIVENTOSA		DISTANCE:	DAY: 2	
To TC 6A/8A ENTREE PF CORTE COURS PAOLI		16,91 Km	SECTION: 3/4	
		AVERAGE: 28.99 kph	TIME ALLOWED: 20/30 min	
DISTANCE		DIRECTION	INFORMATION	DISTANCE REGRESS
TOTAL	PARTIAL			
16,91	0,67	<div style="border: 1px solid black; padding: 2px; display: inline-block;">CAFE DE FRANCE</div> 	 TC 6A/8A ENTREE PARC FERME COURS PAOLI	0,00
		45	 <div style="border: 1px solid black; padding: 2px; display: inline-block; font-size: small;"> N-042°18.488' E-009°09.011' ALT: 426 m </div>	

**Pour le 2^{ème} tour reprendre page 21
CH4B jusque CH8A**

CH8A – FIN RALLYE – BRAVO A TOUS



!! Si vous avez besoin d'aide médicale, montrez cette croix aux concurrents suivants !!
!! If you need help medical, show this cross to the following competitors !!
!! Si usted necesita ayuda medica, les muestra esta crux a los competidores siguientes !!



!! En cas de sortie de route, si tout va bien pour l'équipage, montrez ce "OK" aux concurrents suivants !!

!! In case of exit of road, so everything is fine for the crew, show it "OK" to the following competitors !!

!! En caso de salida de camino, si todo esta bien para la tripulación, muéstreles esto "OK" a los competidores siguientes !!