

ème

RALLYE NATIONAL CORTE

CENTRE CORSE

35

DU 15 AU 17
SEPTEMBRE
2023



ème
4 EDITION
VHC
VEHICULE HISTORIQUE DE COMPETITION

ROAD-BOOK



TAG



UISC 5



VILLE DE CORTE



www.asarestonica.com

CULLETTIVITÀ DI CORSICA
COLLETTIVITÀ DE CORSE

VENTURINI
AUTOMOBILE

BAR L'ORIENTE

Hertz

SPAR CORTI

AVENELINK

VITO CORSE

Le S'Yntex
MORO LUCCIANA
La Boulangerie du Col
100% OLIVETA DI TUDA
CASA BRACCI



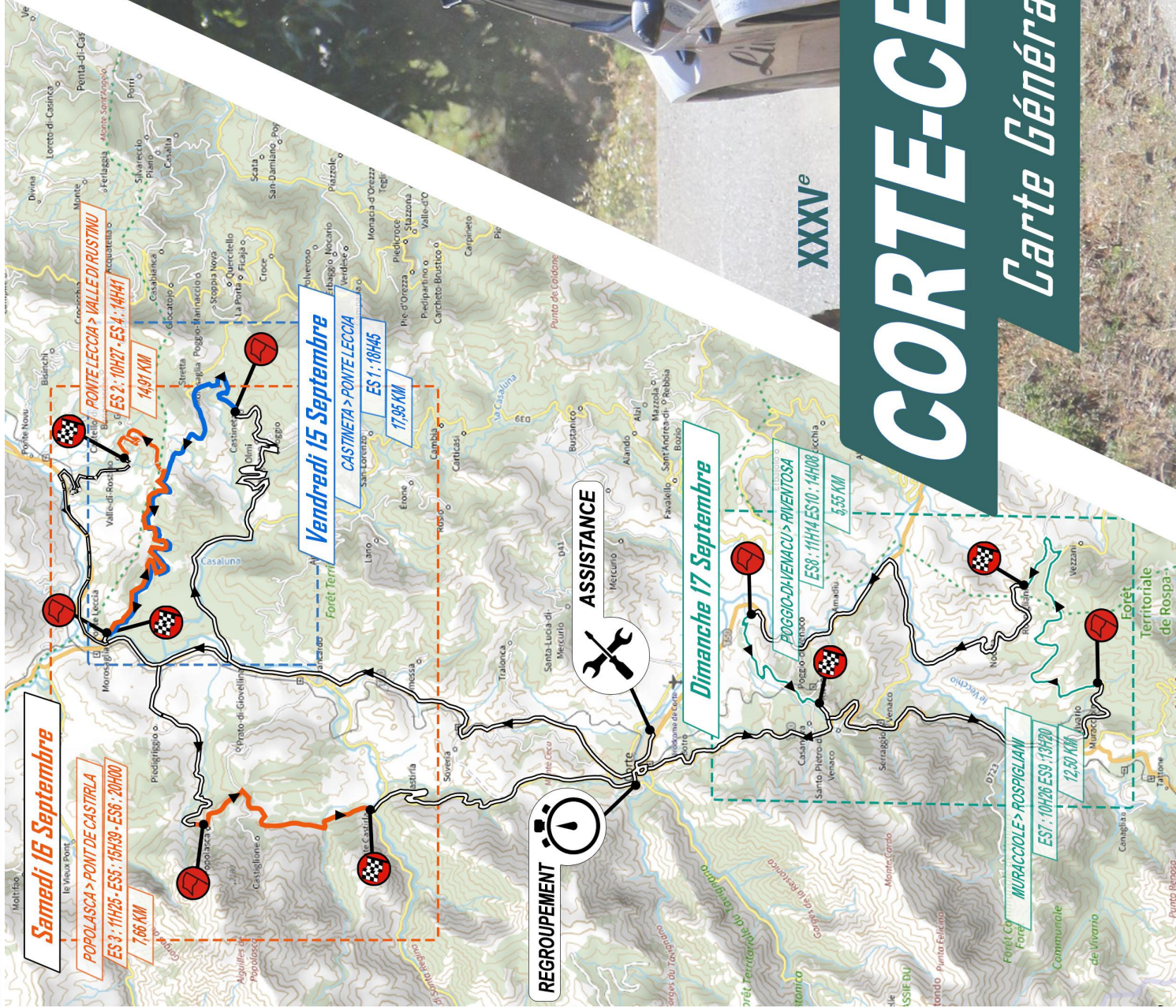
EUROMAT
location - vente - sav



INSEME

AIR CORSICA

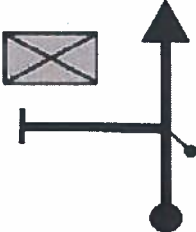




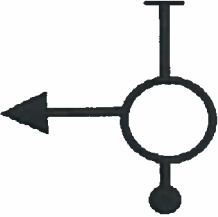



LEPIDI











XXXV^e

CORTE-CENTRE-CORSE

Carte Générale

From TC A VERIF ADM BAR L'ORIENTE		DISTANCE: 1,84 Km		DAY: VENDREDI			
To TC B VERIF TECH CHABRIERES		AVERAGE: 7.2 kph		SECTION: -			
VENDREDI 15-09-2023		AVERAGE: 7.2 kph		TIME ALLOWED: 15 min			
DISTANCE		DIRECTION	INFORMATION	DISTANCE REGRESS			
TOTAL	PARTIAL						
0,00	0,00	 1	 TC A VERIF ADM BAR L'ORIENTE  <table border="1"> <tr><td>N-042°18.368'</td></tr> <tr><td>E-009°09.330'</td></tr> <tr><td>ALT: 398 m</td></tr> </table>	N-042°18.368'	E-009°09.330'	ALT: 398 m	1,84
N-042°18.368'							
E-009°09.330'							
ALT: 398 m							
0,05	0,05	 2	A.D. / T20 Ajaccio	1,79			
0,39	0,34	 3	au rond point A.D. vers ALERIA/T50	1,45			
1,69	1,30	 4	A.G. Rond point de CHABRIERES Vérif. Tech.	0,15			
1,84	0,15	 5	 TC B VERIF TECH CHABRIERES (0,0)  <table border="1"> <tr><td>N-042°18.078'</td></tr> <tr><td>E-009°10.216'</td></tr> <tr><td>ALT: 372 m</td></tr> </table>	N-042°18.078'	E-009°10.216'	ALT: 372 m	0,00
N-042°18.078'							
E-009°10.216'							
ALT: 372 m							

From TC C SORTIE VERIFICATIONS TECHNIQUES		DISTANCE: 0,63 Km		DAY: VENDREDI			
To TC D ENTREE PARC FERME CHABRIERES		AVERAGE: 7,56 kph		SECTION: -			
 VENDREDI 15-09-2023		TIME ALLOWED: 5 min					
DISTANCE		DIRECTION	INFORMATION	DISTANCE REGRESS			
TOTAL	PARTIAL						
0,00	0,00	 1	 TC C SORTIE VERIF TECH  <table border="1"> <tr><td>N-042°18.058'</td></tr> <tr><td>E-009°10.182'</td></tr> <tr><td>ALT: 372 m</td></tr> </table>	N-042°18.058'	E-009°10.182'	ALT: 372 m	0,63
N-042°18.058'							
E-009°10.182'							
ALT: 372 m							
0,15	0,15	 2	Rond point de CAHBRIERES A.G. /T50	0,48			
0,60	0,45	 3	!!! A.G. CASERNE DE CHABRIERES	0,03			
0,63	0,03	 4	 TC D ENTREE PARC FERME CHABRIERES (0,0)  <table border="1"> <tr><td>N-042°17.927'</td></tr> <tr><td>E-009°10.430'</td></tr> <tr><td>ALT: 367 m</td></tr> </table>	N-042°17.927'	E-009°10.430'	ALT: 367 m	0,00
N-042°17.927'							
E-009°10.430'							
ALT: 367 m							







ETAPE 1 – VENDREDI 15 SEPTEMBRE 2023




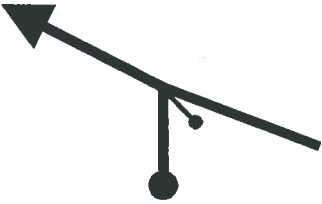
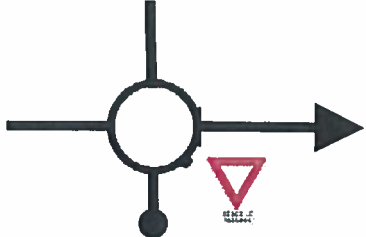

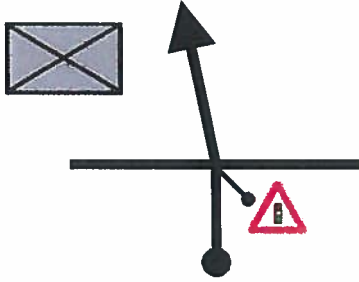
VENDREDI 15 SEPTEMBRE 2023- ETAPE 1									
CH	LIEU	ES	Liaison	Total	Temps	Horaire	dernière	0	Horaire
ES		km	km	km	Idéal	1 ^e VHC	VHC	+10	1 ^e voit. M
0	Sortie Parc fermé CHABRIERES / Entrée Parc ASSISTANCE					17:37		17:57	18:07
assistance CHABRIERES					00:15				
0A	SORTIE PARC ASSISTANCE CHABRIERES		0,27	0,27		17:52		18:12	18:22
1			35,08	35,08	00:50	18:42		18:52	19:12
ES 1	CASTINETA - PONTE LECCIA		17,95		00:03	18:45	18:55	18:55	19:15
1A	CORTE ENTREE PARC FERME COURS PAOLI		21,55	39,50	01:00	19:45		19:55	20:15
ETAPE 1 : TOTAUX			17,95	56,90					



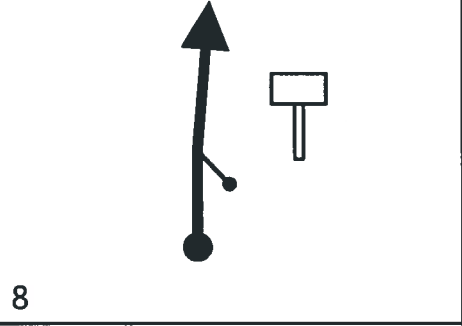
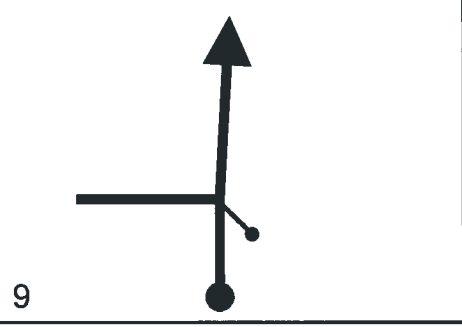
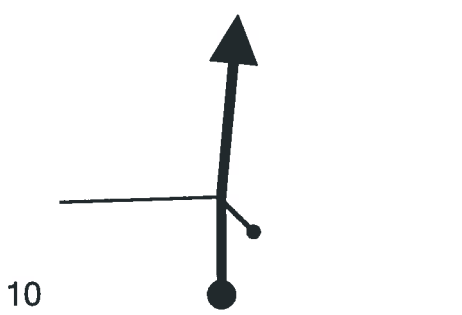
SECTION 1

CH1A : CORTE Entrée parc fermé fin Etape 1 Pointage en avance autorisé

Numéro PC COURSE
04 95 46 27 17





From CH 0 Sortie Parc Fermé CHABRIERES / Entrée Assistance		DISTANCE: 0,27 Km		DAY: 1			
To CH 0A Sortie ASSISTANCE		AVERAGE: 1.08 kph		SECTION: 1			
				TIME ALLOWED: 15 min			
DISTANCE		DIRECTION	INFORMATION	DISTANCE REGRESS			
TOTAL	PARTIAL						
0,00	0,00		 <p>CH 0 Sortie Parc Fermé CHABRIERES / Entrée Assistance</p>  <table border="1"> <tr><td>N-042°17.989'</td></tr> <tr><td>E-009°10.442'</td></tr> <tr><td>ALT: 366 m</td></tr> </table>	N-042°17.989'	E-009°10.442'	ALT: 366 m	0,27
N-042°17.989'							
E-009°10.442'							
ALT: 366 m							
0,27	0,27		 <p>CH 0A Sortie ASSISTANCE (0,0)</p>  <table border="1"> <tr><td>N-042°18.107'</td></tr> <tr><td>E-009°10.386'</td></tr> <tr><td>ALT: 369 m</td></tr> </table>	N-042°18.107'	E-009°10.386'	ALT: 369 m	0,00
N-042°18.107'							
E-009°10.386'							
ALT: 369 m							

From CH		0A	Sortie assistance	DISTANCE		DAY	1			
To CH		1	castineta	35.08 km		SECTION	1			
				AVERAGE		TIME ALLOWED	50 min			
				42.10 kph						
DISTANCE		DIRECTION		INFORMATION			DISTANCE REGRESS			
TOTAL	PARTIAL									
0,00	0,00			 CH 0A Sortie assistance  <table border="1"> <tr><td>N-42°18.103'</td></tr> <tr><td>E-9°10.396'</td></tr> <tr><td>ALT: 368 m</td></tr> </table>			N-42°18.103'	E-9°10.396'	ALT: 368 m	35,08
N-42°18.103'										
E-9°10.396'										
ALT: 368 m										
0,20	0,20	 2		A.G. - N.I.			34,88			
0,36	0,16	 3		A.D. / T50 Direction CORTE			34,72			
1,66	1,30	 4		rond point de la gare A.G. / T20 Direction BASTIA			33,42			
2,08	0,42	 5		aux feux T.D. (bar l'orienté)			33,00			

From CH		0A	Sortie assistance	DISTANCE	DAY	1
To CH		1	castineta	35.08 km	SECTION	1
				AVERAGE	TIME ALLOWED	50 min
				42.10 kph		
DISTANCE		DIRECTION		INFORMATION		DISTANCE REGRESS
TOTAL	PARTIAL					
3,18	1,10					31,90
7,58	4,40			ENTREE TUNNEL		27,50
12,41	4,83			CAPORALINO		22,67
14,73	2,32			T.D. M.R. / RT20		20,35
15,80	1,07					19,28

From CH		0A	Sortie assistance	DISTANCE	DAY	1			
To CH		1	castineta	35.08 km	SECTION	1			
				AVERAGE	TIME ALLOWED				
				42.10 kph	50 min				
DISTANCE		DIRECTION		INFORMATION		DISTANCE REGRESS			
TOTAL	PARTIAL								
18,17	2,37	 11		!!! A.D. / D39 		16,91			
20,73	2,56	 12		T.D. M.R. / PONT		14,35			
25,04	4,31	 D139 13		!!! A.G. / D139 GAVIGNANO SALICETO		10,04			
30,74	5,70	 14		<table border="1"> <tr> <td>N-42°25.066'</td> </tr> <tr> <td>E-9°16.748'</td> </tr> <tr> <td>ALT: 625 m</td> </tr> </table>		N-42°25.066'	E-9°16.748'	ALT: 625 m	4,34
N-42°25.066'									
E-9°16.748'									
ALT: 625 m									
31,87	1,13	 15 D639		!!! A.G. / D639 Direction MOROSAGLIA		3,21			

From CH	0A	Sortie assistance	DISTANCE	DAY	1
To CH	1	castineta	35.08 km	SECTION	1
			AVERAGE	TIME ALLOWED	
			42.10 kph	50 min	

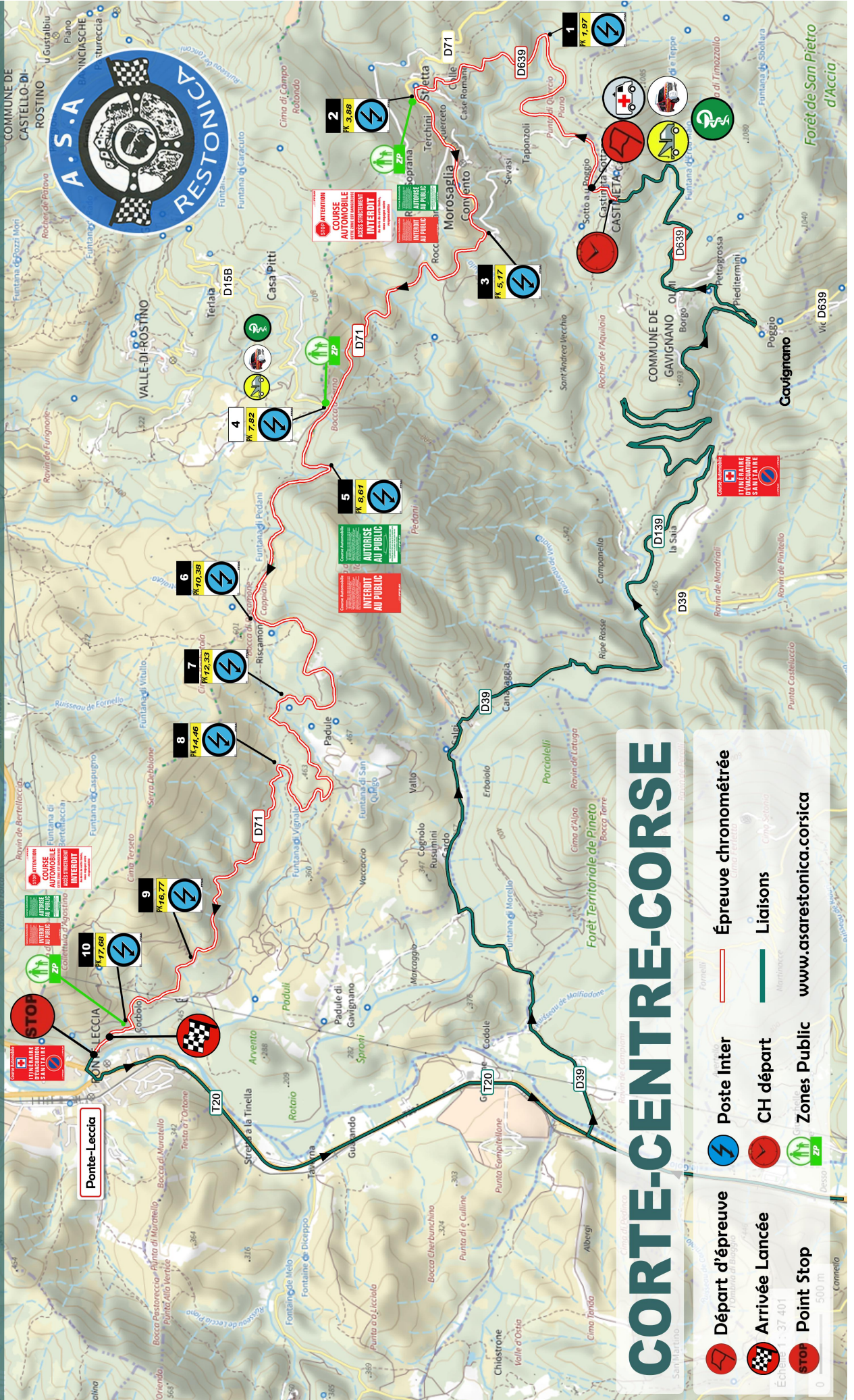
DISTANCE		DIRECTION	INFORMATION	DISTANCE REGRESS
TOTAL	PARTIAL			
32,81	0,94	 <div style="border: 1px solid black; padding: 2px; display: inline-block;">16</div>		2,27
35,08	2,27	 <div style="border: 1px solid black; padding: 2px; display: inline-block;">17</div>	 CH 1 castineta (0,31) N-42°25.397' E-9°17.762' ALT: 771 m	0,00

Vendredi 15 Septembre 2023

CASTINETA - PONTE LECCIA

17,95 Km

ES 1 : 18h45












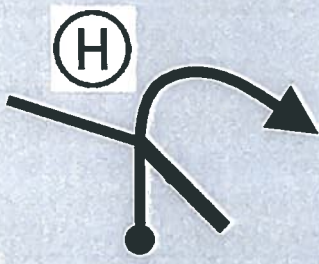





CORTE-CENTRE-CORSE

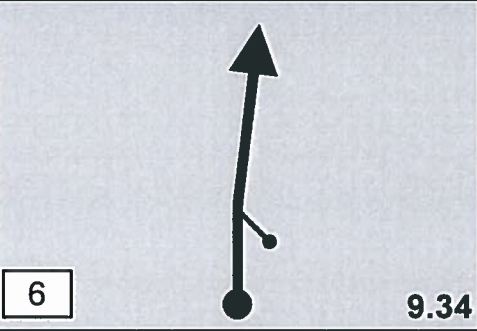

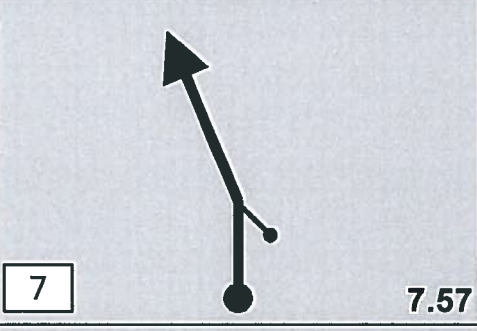

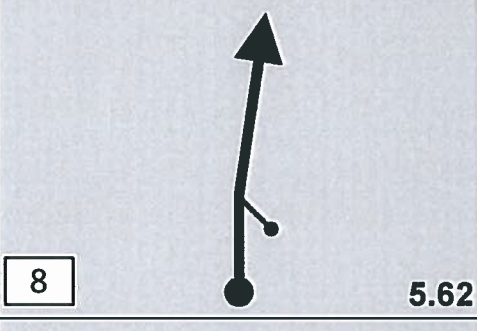

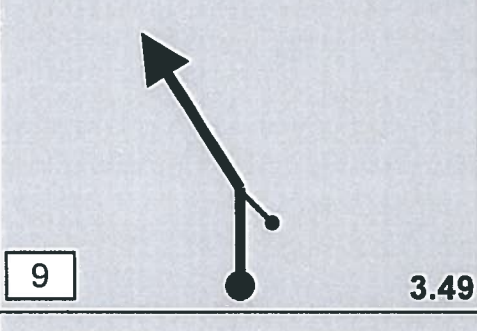

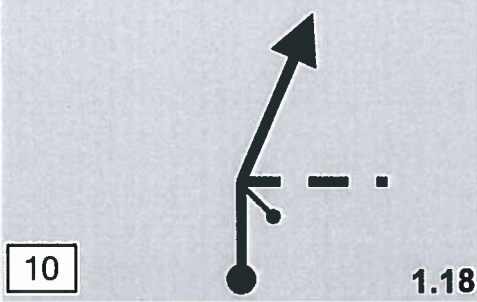

Départ d'épreuve **Poste Inter** **Épreuve chronométrée**

Arrivée Lancée **CH départ** **Liaisons**

Point Stop **Zones Public** **www.asarestonica.corsica**

Échelle 1 : 37 401

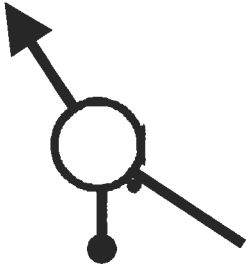


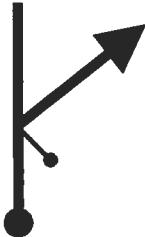
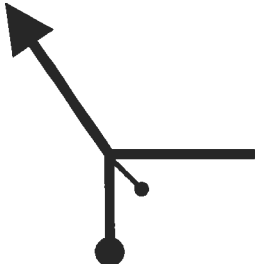
From CH		1 castineta		DISTANCE	DAY		1
To CH		1A corte entrée parc fermé		39.50 km	SECTION		1
SPECIAL STAGE				RECORD	TIME ALLOWED		
castineta - ponte leccia				17.95 km	60 min		
DISTANCE		DIRECTION		INFORMATION			DISTANCE REGRESS
TOTAL	PARTIAL						
0,00	0,00			 START ES1 CASTINETA/PONTE LECCIA 17,95 KM	1		39,50
							
1,97	1,97			 inter 1	2		37,53
							
3,88	1,91			 inter 2 A.G. / D71 PONTE LECCIA	3		35,62
							
5,17	1,29			 inter 3	4		34,33
							
7,82	2,65			 inter 4	5		31,68
							


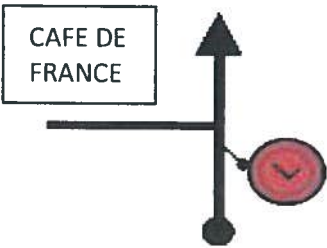


From CH		1 castineta	DISTANCE		DAY		1
To CH		1A corte entrée parc fermé	39.50 km		SECTION		1
SPECIAL STAGE			1		RECORD		TIME ALLOWED
castineta - ponte leccia			17.95 km				60 min
DISTANCE		DIRECTION	INFORMATION				
TOTAL	PARTIAL					DISTANCE REGRESS	
8,61	0,79			inter 5			30,89
		<div style="border: 1px solid black; padding: 2px; display: inline-block;">6</div>		<div style="border: 1px solid black; padding: 2px; display: inline-block;">N-42°26.694' E-9°16.139'</div>			
		<div style="border: 1px solid black; padding: 2px; display: inline-block;">9.34</div>		<div style="border: 1px solid black; padding: 2px; display: inline-block;">ALT: 676 m</div>			
10,38	1,77			inter 6			29,12
		<div style="border: 1px solid black; padding: 2px; display: inline-block;">7</div>					
		<div style="border: 1px solid black; padding: 2px; display: inline-block;">7.57</div>					
12,33	1,95			inter 7			27,17
		<div style="border: 1px solid black; padding: 2px; display: inline-block;">8</div>					
		<div style="border: 1px solid black; padding: 2px; display: inline-block;">5.62</div>					
14,46	2,13			inter 8			25,04
		<div style="border: 1px solid black; padding: 2px; display: inline-block;">9</div>					
		<div style="border: 1px solid black; padding: 2px; display: inline-block;">3.49</div>					
16,77	2,31			inter 9			22,73
		<div style="border: 1px solid black; padding: 2px; display: inline-block;">10</div>					
		<div style="border: 1px solid black; padding: 2px; display: inline-block;">1.18</div>					

1

From CH		1	castineta	DISTANCE	39.50 km	DAY	1
To CH		1A	corte entrée parc fermé	RECORD		SECTION	1
SPECIAL STAGE				1		TIME ALLOWED	60 min
		castineta - ponte leccia		17.95 km			
DISTANCE		DIRECTION		INFORMATION			DISTANCE REGRESS
TOTAL	PARTIAL						
17,68	0,91			 inter 10			21,82
17,95	0,27			 FIN ES1 castineta - ponte leccia 17.95 km N-42°27.657' E-9°12.660' ALT: 418 m			21,55
18,17	0,22			 STOP N-42°27.741' E-9°12.555' ALT: 226 m			21,33
18,20	0,03			 			21,30
18,37	0,17			 AG / RT20			21,13

1

From CH		1 castineta	DISTANCE		DAY	1
To CH		1A corte entrée parc fermé	39.50 km		SECTION	1
			RECORD		TIME ALLOWED	
					60 min	
DISTANCE		DIRECTION	INFORMATION	DISTANCE REGRESS		
TOTAL	PARTIAL					
18,48	0,11	 16	A.G. / T20 Direction CORTE	21,02		
26,81	8,33	 17	T.D. / T20 CORTE	12,69		
33,73	6,92	 18	ENTREE TUNNEL	5,77		
38,37	4,64	 19	A.D. VERS CORTE Centre CASTIRLA	1,13		
38,84	0,47	 20	T.D. vers Centre ville	0,66		

From TC		1 castineta	DISTANCE		DAY	1
To TC		1A corte entrée parc fermé	39.50 km		SECTION	1
			RECORD		TIME ALLOWED 60 min	
DISTANCE		DIRECTION	INFORMATION			DISTANCE REGRESS
TOTAL	PARTIAL					
39,38	0,54	 21	T.D.			0,12
39,50	0,12	 22	 CH 1A corte entrée parc fermé	 N-42°18.487' E-9°09.011' ALT: 622 m	0,00	

FIN ETAPE 1 – CH 1A pointage en avance autorisé

ETAPE 2 – SAMEDI 16 SEPTEMBRE 2023

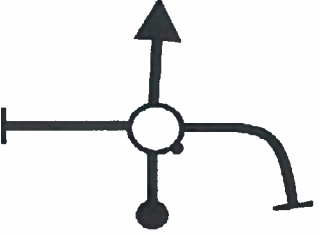
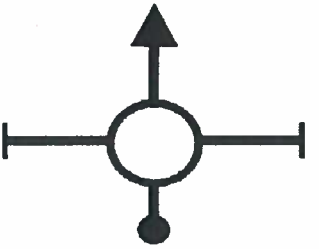




SAMEDI 16 SEPTEMBRE 2023 - ETAPE 2									
CH	LIEU	ES	Liaison	Total	Temps	Horaire	dernière	0	Horaire
ES		km	km	km	Idéal	1 ^e VHC	VHC	+10	1 ^e voit. M
1B	SORTIE PARC ferme CORTE COURS PAOLI					09:06			
1C	ENTREE PARC ASSISTANCE CHABRIERES		2,82	2,82	00:08	09:14	09:16	09:26	09:36
assistance CHABRIERES					00:30				
1D	SORTIE PARC ASSISTANCE CHABRIERES					09:44			10:14
2			23,30	23,30	00:40	10:24			10:54
ES 2	PONTE LECCIA - valle di rostino	14,91			00:03	10:27			10:57
3			22,07	36,98	00:55	11:22			11:52
ES 3	POPOLASCA - Pont de CASTIRLA	7,66			00:03	11:25			11:55
3A	ENTREE REGROUPEMENT CORTE COURS PAOLI		12,28	19,94	00:40	12:05			12:35
regroupement CORTE cours paoli					01:00				
3B	SORTIE REGROUPEMENT CORTE COURS PAOLI					13:05			13:35
3C	ENTREE PARC ASSISTANCE CHABRIERES		2,82	2,82	00:08	13:13			13:43
assistance CHABRIERES					00:45				
3D	SORTIE PARC ASSISTANCE CHABRIERES					13:58			14:28
4			23,30	23,30	00:40	14:38			15:08
ES 4	PONTE LECCIA - valle di rostino	14,91			00:03	14:41			15:11
5			22,07	36,98	00:55	15:36			16:06
ES 5	POPOLASCA - Pont de CASTIRLA	7,66			00:03	15:39			16:09
5A	ENTREE REGROUPEMENT CORTE COURS PAOLI		12,28	19,94	00:40	16:19			16:49
regroupement CORTE cours paoli					01:30				
5B	SORTIE REGROUPEMENT CORTE COURS PAOLI								18:19
5C	ENTREE PARC ASSISTANCE CHABRIERES		2,82	2,82	00:08				18:27
assistance CHABRIERES					00:45				
5D	SORTIE PARC ASSISTANCE CHABRIERES								19:12
6			29,03	29,03	00:45				19:57
ES 6	POPOLASCA - Pont de CASTIRLA	7,66			00:03				20:00
6A	CORTE ENTREE PARC FERME COURS PAOLI		12,32	19,94	00:40				20:40
ETAPE 2 : TOTAUX		52,80	165,11	217,91					




CH5A : CORTE Entrée Parc Fermé fin Etape 2 POUR VHC
pointage en avance autorisé uniquement VHC




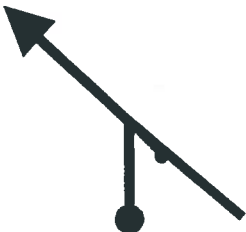



CH6A : CORTE Entrée parc fermé fin Etape 2 Pointage en avance autorisé

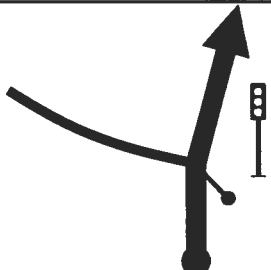

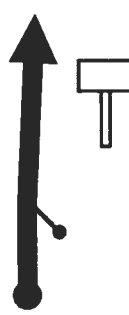
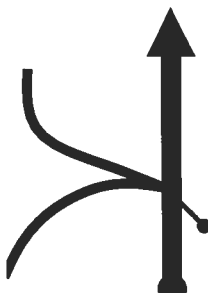
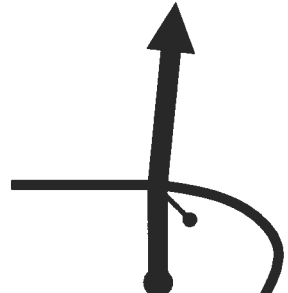
Numéro PC COURSE
04 95 46 27 17







From CH 1B/3B Sortie PF/REGROUP Cours PAOLI		DISTANCE: 2,82 Km		DAY: 2	
To CH 1C/3C Entrée Assistance Chabrières		AVERAGE: 21.15 kph		SECTION: 2/3	
				TIME ALLOWED: 8 min	
DISTANCE		DIRECTION	INFORMATION	DISTANCE REGRESS	
TOTAL	PARTIAL				
0,00	0,00	<p>1</p>	<p>CH 1B/3B Sortie PARC Fermé /REGROUP CORTE Cours PAOLI</p> <p>N-042°18.355' E-009°09.056' ALT: 431 m</p>	2,82	
0,03	0,03	<p>2</p>	<p>!!! A.G. en descente Rampe Pozza</p>	2,79	
0,12	0,09	<p>3</p>	<p>Toutes Directions</p> <p>A.D. /AV Jean Nicoli</p>	2,70	
0,48	0,36	<p>4</p>	<p>Aux feux A.D. Direction AJACCIO</p>	2,34	
0,81	0,33	<p>5</p>	<p>ALERIA</p> <p>A.D. Direction ALERIA/T50</p>	2,01	

From CH 1B/3B Sortie PF CORTE Cours PAOLI		DISTANCE: 2,82 Km		DAY: 2
To CH 1C/3C Entrée Assistance Chabrières		AVERAGE: 21.15 kph		SECTION: 2/3
				TIME ALLOWED: 8 min
DISTANCE		DIRECTION	INFORMATION	DISTANCE REGRESS
TOTAL	PARTIAL			
1,74	0,93	 6	T.D. M.R.	1,08
2,10	0,36	 7	Rond point de CHABRIERES T.D. M.R. / T50	0,72
2,53	0,43	 8	!!! A.G. Entrée CASERNE CHABRIERES	0,29
2,57	0,04	 9	 quartier chabrières	0,25
2,62	0,05	 10		0,20

From CH 1B/3B Sortie PF CORTE Cours PAOLI		DISTANCE: 2,82 Km		DAY: 2				
To CH 1C/3C Entrée Assistance Chabrières		AVERAGE: 21.15 kph		SECTION: 2/3				
				TIME ALLOWED: 8 min				
DISTANCE		DIRECTION	INFORMATION	DISTANCE REGRESS				
TOTAL	PARTIAL							
2,82	0,20	 11	 CH 1C/3C ENTREE ASSISTANCE CHABRIERES  <table border="1" data-bbox="1177 651 1358 757"> <tr><td>N-042°17.987'</td></tr> <tr><td>E-009°10.445'</td></tr> <tr><td>ALT: 367 m</td></tr> </table>	N-042°17.987'	E-009°10.445'	ALT: 367 m	0,00	
N-042°17.987'								
E-009°10.445'								
ALT: 367 m								

From CH 1D/3D sortie parc assistance		DISTANCE		DAY	2			
To CH 2/4 Ponte leccia		23.30 km		SECTION	2			
		AVERAGE		TIME ALLOWED				
		34.95 kph		40 min				
DISTANCE		DIRECTION	INFORMATION	DISTANCE REGRESS				
TOTAL	PARTIAL							
0,00	0,00		 <p>TC 1D/3D sortie parc assistance</p>  <table border="1"> <tr> <td>N-42°18.107'</td> </tr> <tr> <td>E-9°10.385'</td> </tr> <tr> <td>ALT: 366 m</td> </tr> </table>	N-42°18.107'	E-9°10.385'	ALT: 366 m	23,30	
N-42°18.107'								
E-9°10.385'								
ALT: 366 m								
0,18	0,18	 2	N.I.	23,12				
0,35	0,17	 3	A.D. Direction CORTE	22,95				
0,71	0,36	 4	T.D. M.R.	22,59				
1,65	0,94	 5	A.G. Rond point de la Gare	21,65				

From CH		1D/3D sortie parc assistance		DISTANCE		DAY	
To CH		2/4 Ponte leccia		23.30 km		SECTION	
				AVERAGE		TIME ALLOWED	
				34.95 kph		40 min	
DISTANCE		DIRECTION		INFORMATION		DISTANCE REGRESS	
TOTAL	PARTIAL						
2,07	0,42	 6		BAR L'ORIENTE Aux feux T.D.		21,23	
7,57	5,50	 7		tunnel T.D. M.R.		15,73	
12,41	4,84	 8		CAPORALINO		10,89	
14,71	2,30			(FRANCARDO) T.D. M.R.		8,59	
15,78	1,07	 10		T.D. M.R.		7,52	

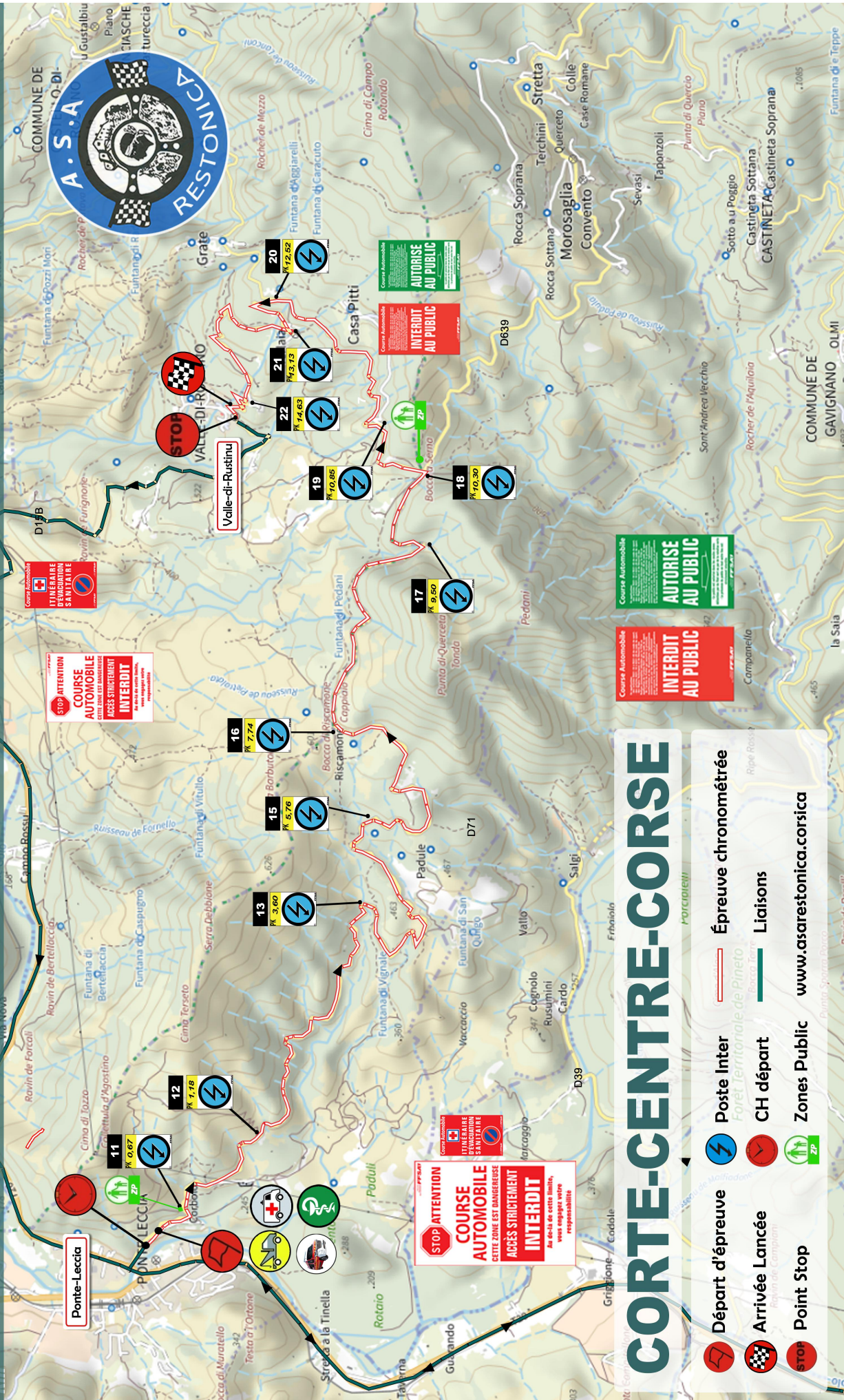
From CH 1D/3D sortie parc assistance		DISTANCE		DAY	2			
To CH 2/4 Ponte leccia		23.30 km		SECTION	2			
		AVERAGE		TIME ALLOWED				
		34.95 kph		40 min				
DISTANCE		DIRECTION	INFORMATION	DISTANCE REGRESS				
TOTAL	PARTIAL							
23,00	7,22	 11	<p>au rond point A.D. vers BASTIA</p>	0,30				
23,14	0,14	 12	 <p>!!! A.D. / D71</p>	0,16				
23,30	0,16	 13	 <p>CH 2/4 Ponte leccia</p> <div style="display: flex; align-items: center;">  <table border="1" style="font-size: small;"> <tr><td>N-42°27.752'</td></tr> <tr><td>E-9°12.536'</td></tr> <tr><td>ALT: 206 m</td></tr> </table> </div>	N-42°27.752'	E-9°12.536'	ALT: 206 m	0,00	
N-42°27.752'								
E-9°12.536'								
ALT: 206 m								

Samedi 16 Septembre 2023

PONTE LECCIA - VALLE DI RUSTINU










14,91 Km

ES2 : 10h27
ES4 : 14h41














CORTE-CENTRE-CORSE

- Départ d'épreuve
 - Arrivée Lancée
 - Point Stop
 - Poste Inter
 - Épreuve chronométrée
 - Liaisons
 - CH départ
 - Zones Public
- www.asarestonica.corsica



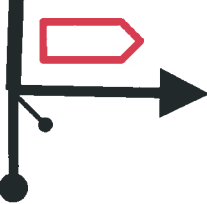


From CH 2/4 ponte leccia		DISTANCE	DAY 2	
To CH 3/5 popolasca		36.98 km	SECTION 2/3	
SPECIAL STAGE 2/4 ponte leccia - valle di rostino 14.91 km		RECORD	TIME ALLOWED 55 min	
DISTANCE		DIRECTION	INFORMATION	DISTANCE REGRESS
TOTAL	PARTIAL			
0,00	0,00		 <p>START SS 2/4 ponte leccia - valle di rostino 14.91 km</p> <p>N-42°27.683' E-9°12.621'</p> <p>ALT: 212 m</p>	36,98
0,35	0,35		 <p>inter 11</p> <p>N-42°27.594' E-9°12.745'</p> <p>ALT: 0 m</p>	36,63
1,18	0,83		 <p>inter 12</p> <p>N-42°27.330' E-9°13.065'</p> <p>ALT: 0 m</p>	35,80
3,60	2,42		 <p>inter 13</p> <p>N-42°26.907' E-9°14.292'</p> <p>ALT: 398 m</p>	33,38
4,54	0,94		<p>inter 14</p> <p>N-42°26.674' E-9°14.169'</p> <p>ALT: 441 m.</p>	32,44



2 / 4

From TC		2/4	ponte leccia		DISTANCE	36.98 km		DAY	2	
To TC		3/5	popolasca		RECORD			SECTION	2/3	
SPECIAL STAGE					2/4		TIME ALLOWED		55 min	
ponte leccia - valle di rostino					14.91 km					
DISTANCE		DIRECTION			INFORMATION				DISTANCE	
TOTAL	PARTIAL								REGRESS	
5,75	1,21	 6			9.16	 inter 15				31,23
					N-42°26.874' E-9°14.725' ALT: 498 m					
7,74	1,99	 7			7.17	 inter 16				29,24
					N-42°27.026' E-9°15.257' ALT: 593 m					
9,50	1,76	 8			5.41	 inter 17				27,48
					N-42°26.689' E-9°16.141' ALT: 677 m					
10,27	0,77	 9			4.64	 inter 18				26,71
					N-42°26.685' E-9°16.505' ALT: 693 m					
10,85	0,58	 10			4.06	 inter 19				26,13
					N-42°26.836' E-9°16.725' ALT: 702 m					

From TC 2/4 ponte leccia		DISTANCE		DAY 2	
To TC 3/5 popolasca		36.98 km		SECTION 2/3	
SPECIAL STAGE 2/4 ponte leccia - valle di rostino 14.91 km				RECORD	
				TIME ALLOWED 55 min	
DISTANCE		DIRECTION	INFORMATION	DISTANCE REGRESS	
TOTAL	PARTIAL				
12,52	1,67		 inter 20 N-42°27.201' E-9°17.387' ALT: 704 m	24,46	
13,13	0,61		 inter 21 N-42°27.183' E-9°17.217' ALT: 657 m	23,85	
14,63	1,50		 inter 22 N-42°27.344' E-9°16.849' ALT: 542 m	22,35	
14,91	0,28		 FIN ES2/4 N-42°27.407' E-9°16.847' ALT: 520 m	22,07	
15,04	0,13		 STOP  N-42°27.393' E-9°16.787' ALT: 509 m	21,94	

2

From TC		2/4 ponte leccia		DISTANCE		DAY		2	
To TC		3/5 popolasca		36.98 km		SECTION		2/3	
				RECORD		TIME ALLOWED		55 min	
DISTANCE		DIRECTION		INFORMATION				DISTANCE REGRESS	
TOTAL	PARTIAL								
19,91	4,87	 16		!!! A.G. / T20				17,07	
26,52	6,61	 17		au rond point A.G. direction CORTE				10,46	
28,79	2,27	 18		!!! A.D. vers Piedigriggio 3 Popolasca 8				8,19	
31,26	2,47	 19		A.G. vers Popolasca				5,72	
35,62	4,36	 20		T.D. M.R.				1,36	

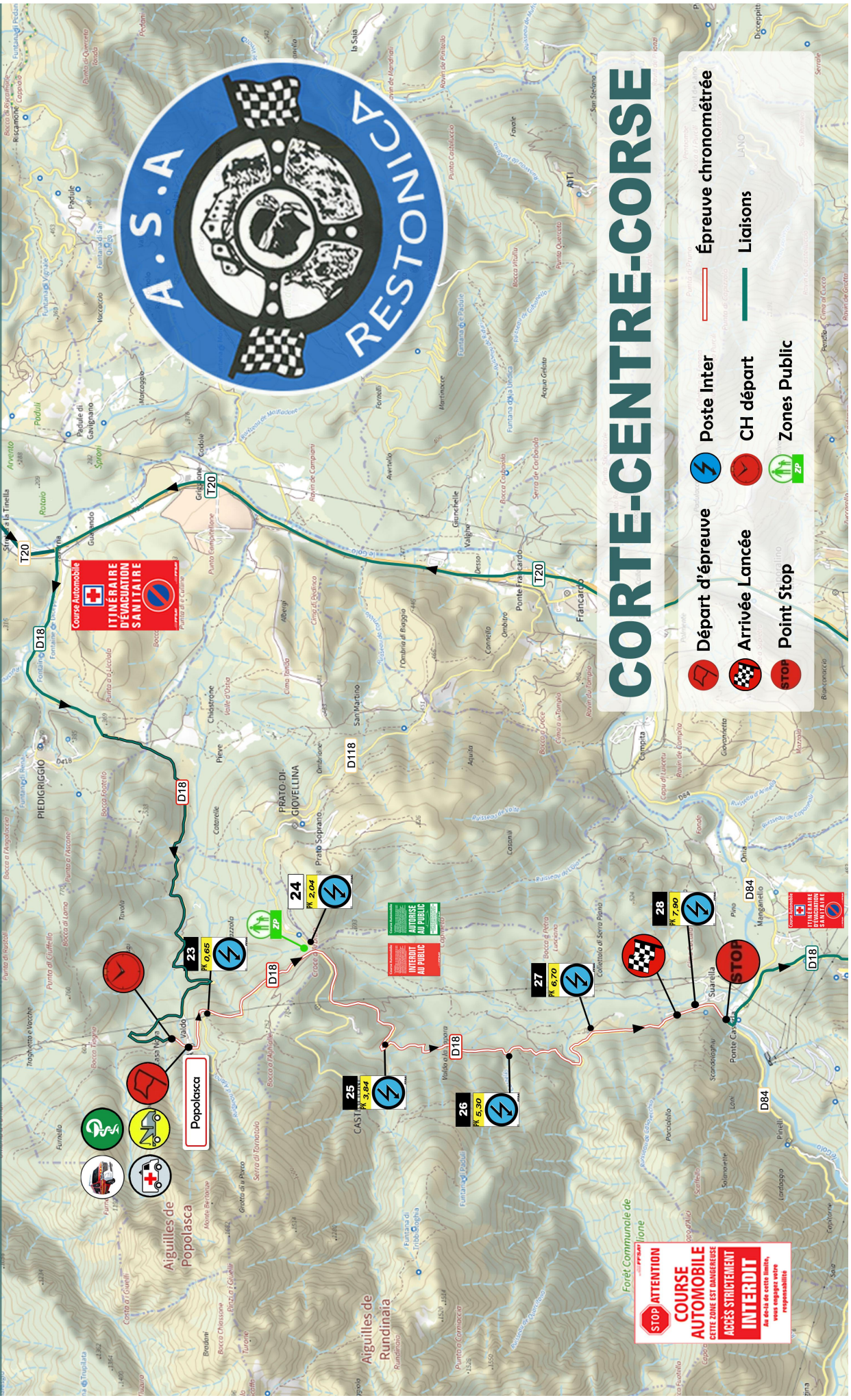
From TC		2/4	ponte leccia valle di		DISTANCE		DAY	2
To TC		3/5	popolasca		36.98 km		SECTION	2/3
					RECORD		TIME ALLOWED	
							55 min	
DISTANCE		DIRECTION			INFORMATION			DISTANCE REGRESS
TOTAL	PARTIAL							
36,98	1,36				 TC 3/5 popolasca			0,00
					N-42°26.055' E-9°08.106'			
					ALT: 601 m			

ES 3 : 11h25
 ES 5 : 13h39
 ES 6 : 20h00

POPOLASCA - PONT DE CASTIRLA

7,66 Km






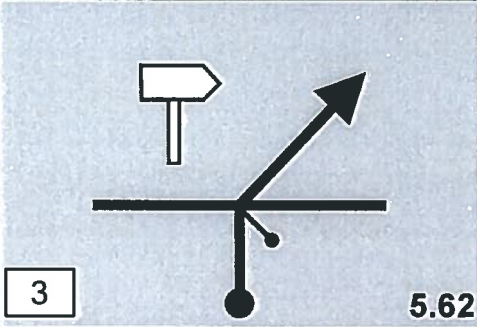






Samedi 16 Septembre 2023



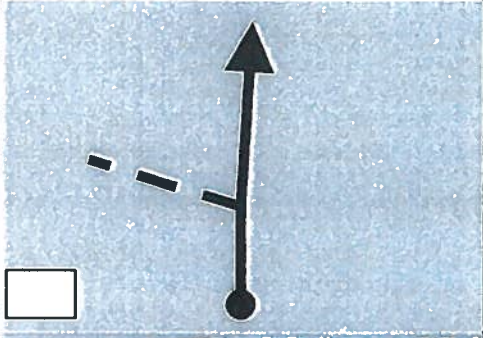





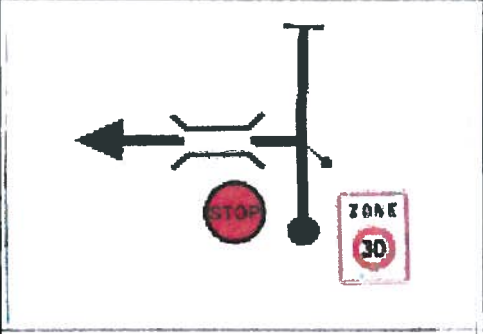

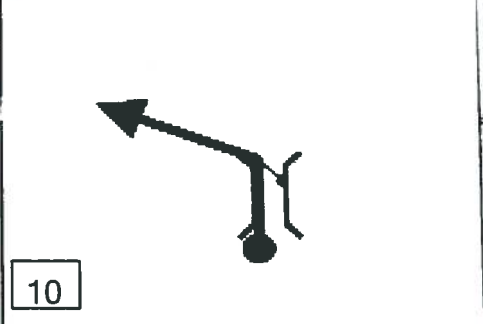


CORTE-CENTRE-CORSE

	Départ d'épreuve		Poste Inter		Épreuve chronométrée
	Arrivée Lancée		CH départ		Liaisons
	Point Stop		Zones Public		

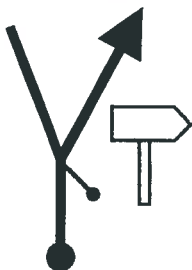





STOP ATTENTION
COURSE AUTOMOBILE
 CETTE ZONE EST DANGEREUSE
ACCES STRICTEMENT INTERDIT
 Au sein de cette limite, vos engagements sont respectivement

From TC		3/4 POPOLASCA		DISTANCE		DAY				
To TC		3A/5A Entrée parc regroup		19.94 km		2				
SPECIAL STAGE				RECORD		TIME ALLOWED				
popolasca - pont de castirla				3-5		40 min				
7.66 km										
DISTANCE		DIRECTION				DISTANCE REGRESS				
TOTAL	PARTIAL									
0,00	0,00					 START ES3-5 popolasca - pont de castirla 7.66 km 19,94  <table border="1" data-bbox="1125 537 1340 660"> <tr><td>N-42°26.001'</td></tr> <tr><td>E-9°08.091'</td></tr> <tr><td>ALT: 611 m</td></tr> </table>		N-42°26.001'	E-9°08.091'	ALT: 611 m
N-42°26.001'										
E-9°08.091'										
ALT: 611 m										
0,65	0,65					 inter 23 T.D. M.R. 19,29 7.01				
2,04	1,39					  inter 24 XD118/D18 T.D. CORTE 17,90 5.62				
3,84	1,80					 inter 25 16,10 <table border="1" data-bbox="1125 1534 1340 1646"> <tr><td>N-42°24.950'</td></tr> <tr><td>E-9°08.103'</td></tr> <tr><td>ALT: 565 m</td></tr> </table>		N-42°24.950'	E-9°08.103'	ALT: 565 m
N-42°24.950'										
E-9°08.103'										
ALT: 565 m										
6,18	2,34					 inter 26 13,76 <table border="1" data-bbox="1125 1859 1340 1971"> <tr><td>N-42°23.853'</td></tr> <tr><td>E-9°07.999'</td></tr> <tr><td>ALT: 439 m</td></tr> </table>		N-42°23.853'	E-9°07.999'	ALT: 439 m
N-42°23.853'										
E-9°07.999'										
ALT: 439 m										

3-5-

From TC		3/4 POPOLASCA		DISTANCE		DAY		2	
To TC		3A/5A Entrée parc regroup		19.94 km		SECTION		2/3	
SPECIAL STAGE				3-5		RECORD		TIME ALLOWED	
popolasca - pont de castirla				7.66 km				40 min	
DISTANCE		DIRECTION		INFORMATION				DISTANCE REGRESS	
TOTAL	PARTIAL								
6,70	0,52			 inter 27				13,24	
7,66	0,96			 FIN ES3-5 popolasca - pont de castirla 7.66 km <div style="border: 1px solid black; padding: 2px; width: fit-content;"> N-42°23.303' E-9°08.361' ALT: 376 m </div>				12,28	
7,90	0,24			 inter 28 <div style="border: 1px solid black; padding: 2px; width: fit-content;"> N-42°23.178' E-9°08.415' ALT: 358 m </div>				12,04	
8,30	0,40			 STOP <div style="border: 1px solid black; padding: 2px; width: fit-content;"> N-42°23.034' E-9°08.263' ALT: 345 m </div>				11,64	
8,37	0,07			 				11,57	

3-5-




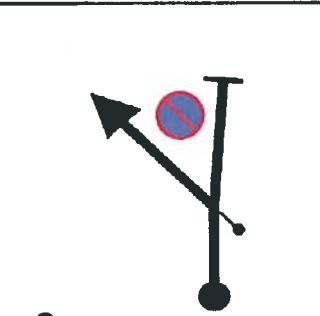

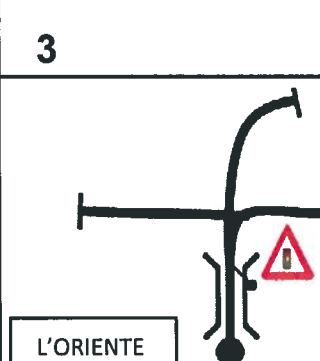

From TC 3/4 POPOLASCA		DISTANCE	DAY 2				
To TC 3A/5A Entrée parc regroup		19.94 km	SECTION 2/3				
		RECORD	TIME ALLOWED 40 min				
DISTANCE		DIRECTION	INFORMATION	DISTANCE REGRESS			
TOTAL	PARTIAL						
8,51	0,14	 11	!!! A.D./D18 Direction CASTIRLA CORTE	11,43			
19,29	10,78	 12	A.D. Centre ville	0,65			
19,84	0,55	 13	T.D. Cours PAOLI	0,10			
19,94	0,10	 14	 CH3A/5A  <table border="1"> <tr> <td>N-42°18.494'</td> </tr> <tr> <td>E-9°09.007'</td> </tr> <tr> <td>ALT: 434 m</td> </tr> </table>	N-42°18.494'	E-9°09.007'	ALT: 434 m	0,00
N-42°18.494'							
E-9°09.007'							
ALT: 434 m							

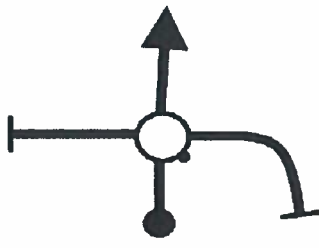
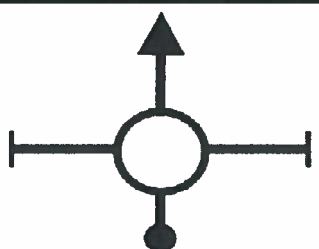



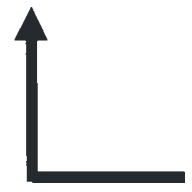
Pour le 2^{ème} tour reprendre page 18




CH3B jusque CH5A




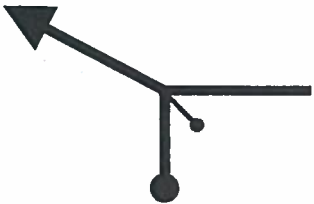
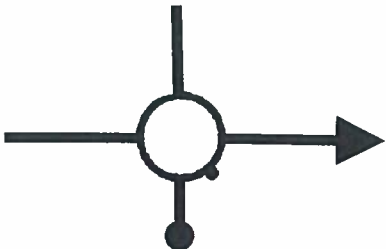

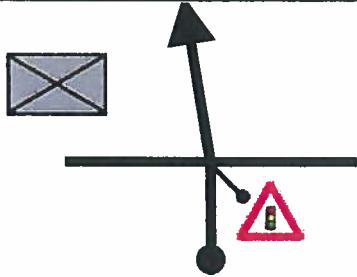
!!! CH5A FIN ETAPE RALLYE VHC



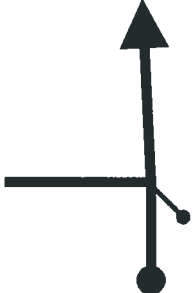
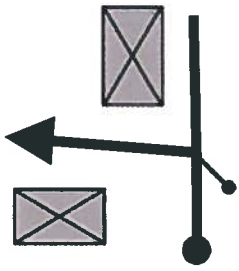
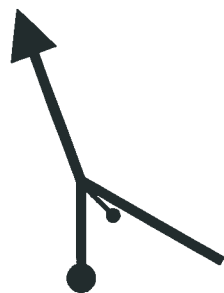
Pour le 3^{ème} tour CH5B continuer page 34







From TC 5B Sortie PF/REGROUP Cours PAOLI		DISTANCE: 2,82 Km		DAY: 2	
To TC 5C Entrée Assistance Chabrières		AVERAGE: 21.15 kph		SECTION: 2/3	
				TIME ALLOWED: 8 min	
DISTANCE		DIRECTION	INFORMATION	DISTANCE REGRESS	
TOTAL	PARTIAL				
0,00	0,00	 <p>1</p>	 <p>CH 5B Sortie PARC Fermé /REGROUP CORTE Cours PAOLI</p> <p>N-042°18.355' E-009°09.056' ALT: 431 m</p> 	2,82	
0,03	0,03	 <p>2</p>	<p>!!! A.G. en descente Rampe Pozza</p>	2,79	
0,12	0,09	 <p>3</p>	<p>Toutes Directions</p> <p>A.D. /AV Jean Nicoli</p>	2,70	
0,48	0,36	 <p>4</p>	<p>Aux feux A.D. Direction AJACCIO</p>	2,34	
0,81	0,33	 <p>5</p>	<p>ALERIA</p> <p>A.D. Direction ALERIA/T50</p>	2,01	





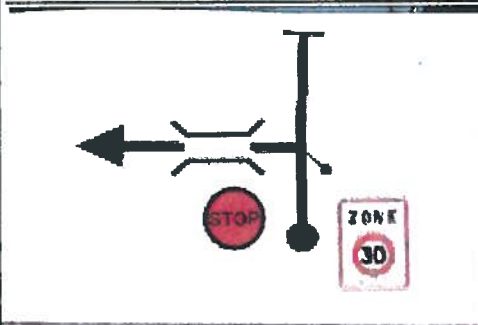


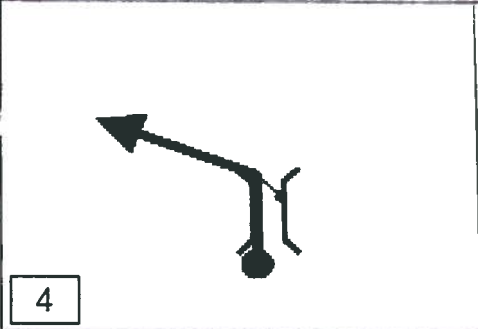


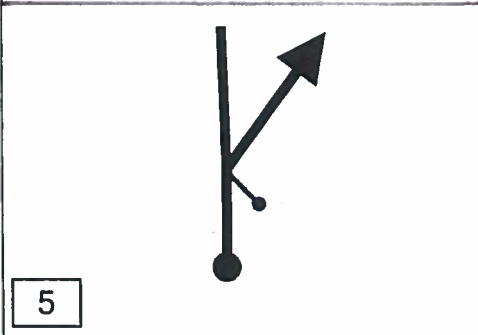
From TC 5B Sortie PF CORTE Cours PAOLI		DISTANCE: 2,82 Km		DAY: 2	
To TC 5C Entrée Assistance Chabrières		AVERAGE: 21.15 kph		SECTION: 2/3	
		TIME ALLOWED: 8 min			
DISTANCE		DIRECTION	INFORMATION	DISTANCE REGRESS	
TOTAL	PARTIAL				
1,74	0,93	 6	T.D. M.R.	1,08	
2,10	0,36	 7	Rond point de CHABRIERES T.D. M.R. / T50	0,72	
2,53	0,43	 8	!!! A.G. Entrée CASERNE CHABRIERES	0,29	
2,57	0,04	 9	 quartier chabrières	0,25	
2,62	0,05	 10		0,20	

From TC 5B Sortie PF CORTE Cours PAOLI		DISTANCE: 2,82 Km		DAY: 2	
To TC 5C Entrée Assistance Chabrières		AVERAGE: 21.15 kph		SECTION: 2/3	
				TIME ALLOWED: 8 min	
DISTANCE		DIRECTION	INFORMATION	DISTANCE REGRESS	
TOTAL	PARTIAL				
2,82	0,20	 11	 CH 5C ENTREE ASSISTANCE CHABRIERES  <div style="border: 1px solid black; padding: 2px; display: inline-block;"> N-042°17.987' E-009°10.445' ALT: 367 m </div>	0,00	



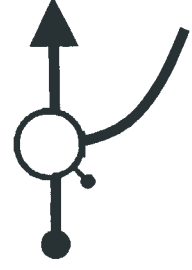
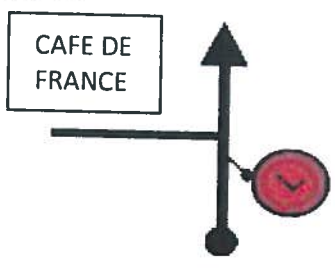


From TC		5D sortie assistance		DISTANCE		DAY		1			
To TC		6 POPOLASCA		29.03 km		SECTION		1			
				AVERAGE		TIME ALLOWED					
				38.71 kph		45 min					
DISTANCE		DIRECTION			INFORMATION				DISTANCE REGRESS		
TOTAL	PARTIAL										
0,00	0,00				 <p>CH 5D Sortie assistance</p>  <table border="1"> <tr> <td>E-9°10.392'</td> </tr> <tr> <td>ALT: 364 m</td> </tr> </table>				E-9°10.392'	ALT: 364 m	29,03
E-9°10.392'											
ALT: 364 m											
0,20	0,20				<p>A.G. N.I.</p>				28,83		
0,36	0,16				<p>A.D. / T50 Direction CORTE</p>				28,67		
1,67	1,31				<p>Rond point de la GARE A.G. / T20 Direction BASTIA</p>				27,36		
2,09	0,42				<p>Aux feux T.D. (Bar l'orienté)</p>				26,94		

From TC		5D sortie assistance		DISTANCE	DAY
To TC		6 POPOLASCA		29.03 km	SECTION
				AVERAGE	TIME ALLOWED
				38.71 kph	45 min
DISTANCE		DIRECTION		INFORMATION	DISTANCE REGRESS
TOTAL	PARTIAL				
7,59	5,50	 6		Entrée Tunnel	21,44
12,40	4,81	 7		CAPORALINO	16,63
14,73	2,33	 8		T.D. M.R. / T20	14,30
20,80	6,07	 9		!!! A.G. / D18 Direction Piedigriggio 3 Popolasca 8	8,23
23,31	2,51	 10		A.G.	5,72

From TC		5D sortie assistance		DISTANCE		DAY		1				
To TC		6 POPOLASCA		29.03 km		SECTION		1				
				AVERAGE		TIME ALLOWED		45 min				
				38.71 kph								
DISTANCE		DIRECTION		INFORMATION				DISTANCE REGRESS				
TOTAL	PARTIAL											
23,37	0,06	 11		 <table border="1"> <tr> <td>N-42°26.480'</td> </tr> <tr> <td>E-9°10.450'</td> </tr> <tr> <td>ALT: 345 m</td> </tr> </table>				N-42°26.480'	E-9°10.450'	ALT: 345 m	5,66	
N-42°26.480'												
E-9°10.450'												
ALT: 345 m												
27,69	4,32	 12		A.D. M.R.				1,34				
29,03	1,34			 TC 6 POPOLASCA  <table border="1"> <tr> <td>N-42°26.056'</td> </tr> <tr> <td>E-9°08.104'</td> </tr> <tr> <td>ALT: 602 m</td> </tr> </table>				N-42°26.056'	E-9°08.104'	ALT: 602 m	0,00	
N-42°26.056'												
E-9°08.104'												
ALT: 602 m												

From TC		6	POPOLASCA	DISTANCE		DAY	1
To TC		6A	parc fermé CORTE	19.98 km		SECTION	1
SPECIAL STAGE				RECORD		TIME ALLOWED	40 min
			6				
		popolasca - pont de castirla		7.66 km			
DISTANCE		DIRECTION				DISTANCE REGRESS	
TOTAL	PARTIAL						
0,00	0,00					 <p>START ES 6 popolasca - pont de castirla 7.66 km</p> <p>N-42°25.995' E-9°08.086' ALT: 612 m</p>	
7,66	7,66					 <p>FIN ES 6 popolasca - pont de castirla 7.66 km</p> <p>N-42°23.323' E-9°08.350' ALT: 379 m</p>	
8,30	0,64					 <p>STOP</p> <p> N-42°23.036' E-9°08.267' ALT: 345 m</p>	
8,38	0,08					 	
8,48	0,10					<p>!!! A.D. / D18 Direction CASTIRLA CORTE</p>	

6

From TC		6	POPOLASCA	DISTANCE		DAY	1
To TC		6A	parc fermé CORTE	19.98 km		SECTION	1
SPECIAL STAGE				6	RECORD	TIME ALLOWED	40 min
popolasca - pont de castirla				7.66 km			
DISTANCE		DIRECTION		INFORMATION			DISTANCE REGRESS
TOTAL	PARTIAL						
10,23	1,75	 6		CASTIRLA			9,75
19,34	9,11	 7		A.D. CENTRE VILLE			0,64
19,88	0,54	 8		T.D.			0,10
19,98	0,10	 9		 CH6A Entrée parc fermé CORTE			0,00
						N-42°18.495' E-9°09.005' ALT: 433 m	




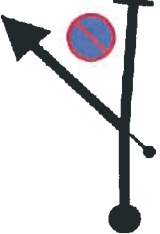


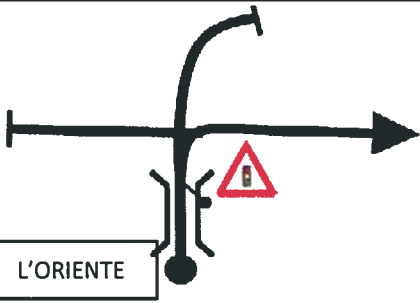


ETAPE 3 – DIMANCHE 17 SEPTEMBRE 2023

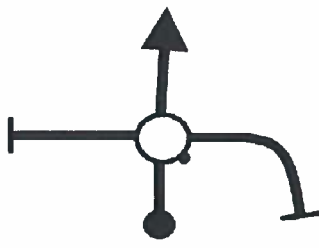
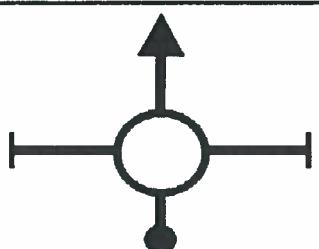
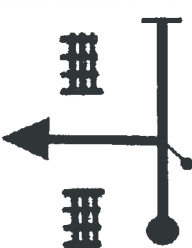


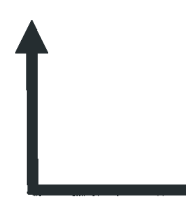
DIMANCHE 17 SEPTEMBRE 2023 - ETAPE 3




CH	LIEU	ES	Liaison	Total	Temps	Horaire	dernière	0	Horaire
ES		km	km	km	Idéal	1 ^e VHC	VHC	+10	1 ^e volt. M
6B	SORTIE PARC FERME CORTE COURS PAOLI					09:00	09:10	09:20	09:30
6C	ENTREE PARC ASSISTANCE CHABRIERES		2,82	2,71	00:08	09:08			09:38
assistance CHABRIERES					00:30				
6D	SORTIE PARC ASSISTANCE CHABRIERES					09:38			10:08
7			24,48	24,48	00:35	10:23			10:43
ES 7	<i>MURACCIROLE - ROSPIGLIANI</i>	12,57			00:03	10:26			10:46
8			18,08	30,65	00:45	11:11			11:41
ES 8	<i>POGGIO DI VENA CO</i>	5,55			00:03	11:14			11:44
8A	ENTREE REGROUPEMENT CORTE COURS PAOLI		11,36	16,91	00:20	11:34			12:04
REGROUPEMENT CORTE					00:30				
8B	SORTIE REGROUPEMENT CORTE COURS PAOLI					12:04			12:34
8C	ENTREE PARC ASSISTANCE CHABRIERES		2,82	2,71	00:08	12:12			12:42
assistance CHABRIERES					00:30				
8D	SORTIE PARC ASSISTANCE CHABRIERES					12:42			13:12
9			24,48	24,48	00:35	13:17			13:47
ES 9	<i>MURACCIROLE - ROSPIGLIANI</i>	12,57			00:03	13:20			13:50
10			18,08	30,65	00:45	14:05			14:35
ES 10	<i>POGGIO DI VENA CO</i>	5,55			00:03	14:08			14:38
10A	CORTE ENTREE PARC FERME COURS PAOLI		11,36	16,91	00:20	14:28			14:58
ETAPE 3 : TOTAL		36,24	113,48	149,72					
TOTAL RALLYE		106,99	335,49	442,48					







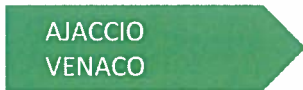

CH10A : CORTE Entrée Parc Fermé FIN RALLYE – Pointage en avance autorisé

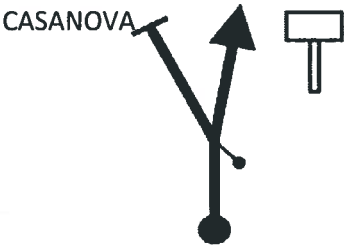
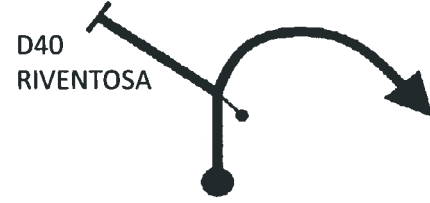



Numéro PC COURSE
04 95 46 27 17

From TC 6B/8B Sortie parc fermé Cours PAOLI		DISTANCE: 2,82 Km		DAY: 3	
To TC 6C/8C Entrée Assistance Chabrières		AVERAGE: 21.15 kph		SECTION: 5/6	
				TIME ALLOWED: 8 min	
DISTANCE		DIRECTION	INFORMATION	DISTANCE REGRESS	
TOTAL	PARTIAL				
0,00	0,00	 Boulangerie CASANOVA 1	 TC 6B/8B Sortie PARC FERME CORTE Cours PAOLI  N-042°18.355' E-009°09.056' ALT: 431 m	2,82	
0,03	0,03	 2	!!! A.G. en descente Rampe Pozza	2,79	
0,12	0,09	 3	 A.D. /AV Jean Nicoli	2,70	
0,48	0,36	 4	Aux feux A.D. Direction AJACCIO	2,34	
0,81	0,33	 5	 A.D. Direction ALERIA/T50	2,01	

From TC 6B/8B Sortie PF CORTE Cours PAOLI		DISTANCE: 2,82 Km		DAY: 3	
To TC 6C/8C Entrée Assistance Chabrières		AVERAGE: 21.15 kph		SECTION: 5/6	
				TIME ALLOWED: 8 min	
DISTANCE		DIRECTION	INFORMATION	DISTANCE REGRESS	
TOTAL	PARTIAL				
1,74	0,93	 <p>6</p>	T.D. M.R.		1,08
2,10	0,36	 <p>7</p>	Rond point de CHABRIERES T.D. M.R. / T50		0,72
2,53	0,43	 <p>8</p>	!!! A.G. Entrée CASERNE CHABRIERES		0,29
2,57	0,04	 <p>9</p>	 quartier chabrières		0,25
2,72	0,05	 <p>10</p>			0,20

From TC 6B/8B Sortie regroupement Cours PAOLI		DISTANCE: 2,82 Km		DAY: 3				
To TC 6C/8C Entrée Assistance Chabrières		AVERAGE: 21.15 kph		SECTION: 5/6				
				TIME ALLOWED: 8 min				
DISTANCE		DIRECTION	INFORMATION	DISTANCE				
TOTAL	PARTIAL			REGRESS				
2,82	0,20	 11	 TC 6C/8C ENTREE ASSISTANCE CHABRIERES  <table border="1"> <tr> <td>N-042°17.987'</td> </tr> <tr> <td>E-009°10.445'</td> </tr> <tr> <td>ALT: 367 m</td> </tr> </table>	N-042°17.987'	E-009°10.445'	ALT: 367 m	0,00	
N-042°17.987'								
E-009°10.445'								
ALT: 367 m								

From TC 6D/8D Sortie assistance chabrieres		DISTANCE: 24,48 Km		DAY: 3				
To TC 7/9 MURACCIOLE		AVERAGE: 41.97 kph		SECTION: 5/6				
				TIME ALLOWED: 35 min				
DISTANCE		DIRECTION	INFORMATION	DISTANCE REGRESS				
TOTAL	PARTIAL							
0,00	0,00		 TC 6D/8D Sortie assistance chabrieres  <table border="1"> <tr><td>N-042°18.101'</td></tr> <tr><td>E-009°10.397'</td></tr> <tr><td>ALT: 654 m</td></tr> </table>	N-042°18.101'	E-009°10.397'	ALT: 654 m	24,48	
N-042°18.101'								
E-009°10.397'								
ALT: 654 m								
0,20	0,20	 2	A.G. N.I.	24,28				
0,35	0,15	 3	A.D. / T50 vers CORTE	24,13				
1,64	1,29	 4		22,84				
1,79	0,15	 5	T.D. vers AJACCIO	22,69				

From TC 6D/8D Sortie assistance chabrieres		DISTANCE: 24,48 Km		DAY: 3	
To TC 7/9 MURACCIOLE		AVERAGE: 41.97 kph		SECTION: 5/6	
				TIME ALLOWED: 35 min	
DISTANCE		DIRECTION	INFORMATION	DISTANCE REGRESS	
TOTAL	PARTIAL				
8,09	6,30	D140 CASANOVA  6	<div style="border: 2px solid red; padding: 5px; display: inline-block;">SANTO PIETRO DI VENACO</div> T.D. M.R. / T20		16,39
9,40	1,31	D40 RIVENTOSA  7	M.R. T20		15,08
10,42	1,02	 8	M.R. T20		14,06
13,59	3,17	 9	<div style="background-color: green; color: white; padding: 5px; display: inline-block;">AJACCIO VIVARIO</div> U FRASCONE HOTEL		10,89
20,79	7,20	 10	<div style="border: 2px solid red; padding: 5px; display: inline-block;">VIVARIO</div>		3,69

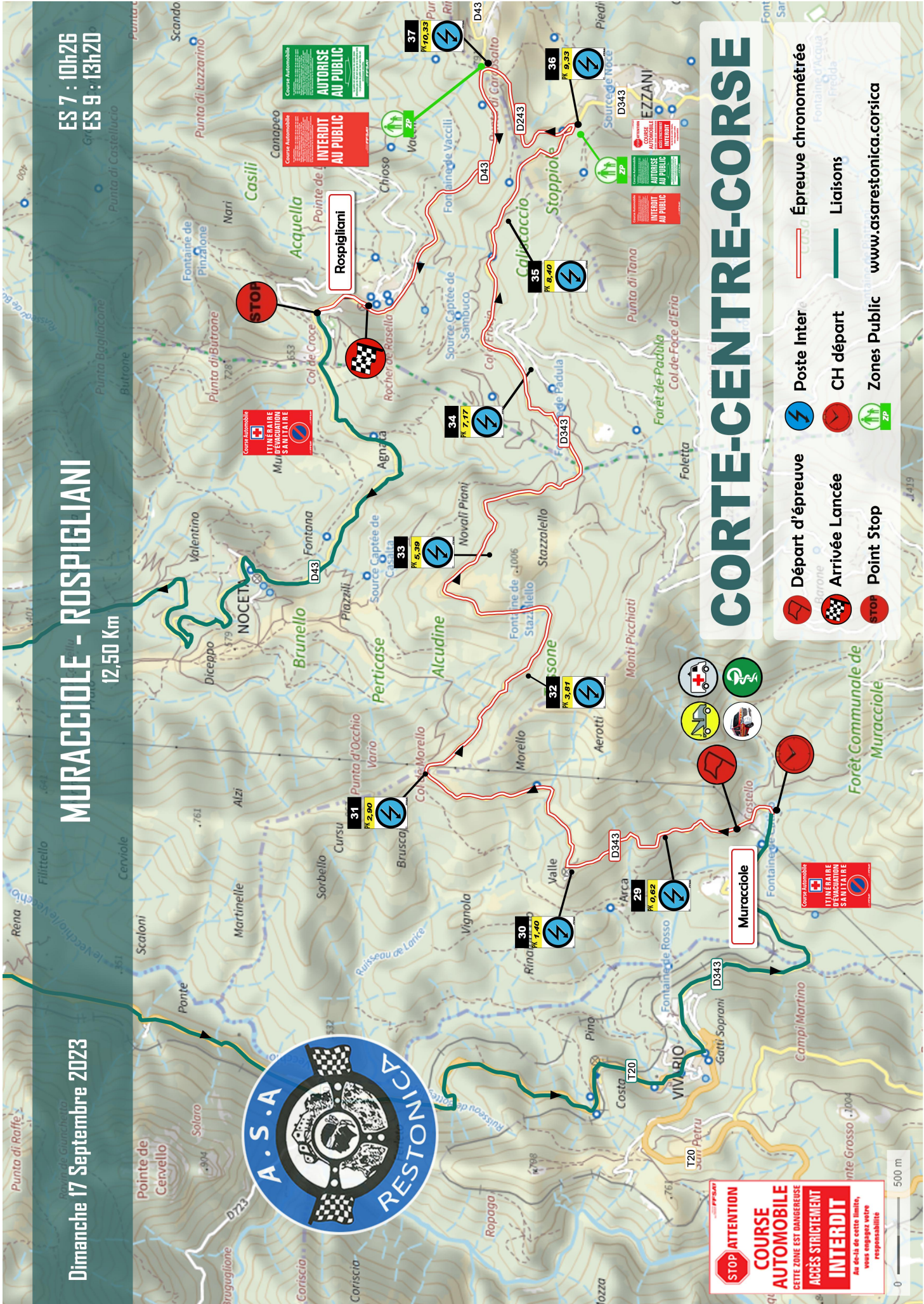
From TC 6D/8D Sortie assistance chabrieres		DISTANCE: 24,48 Km		DAY: 3	
To TC 7/9 MURACCIOLE		AVERAGE: 41.97 kph		SECTION: 5/6	
				TIME ALLOWED: 35 min	
DISTANCE		DIRECTION	INFORMATION	DISTANCE REGRESS	
TOTAL	PARTIAL				
21,55	0,76	<p>D343</p> <p>11</p>	<p>!!! QUITTER A.G./D343</p>	2,93	
24,48	2,93		<p>TC 7/9 MURACCIOLE</p> <p>(-24,48)</p> <p>N-042°10.069' E-009°11.401' ALT: 642 m</p>	0,00	
<small>PROXIMA NOTA PROCH NOTE NEXT NOTE</small>		0,00	TURN QUICKLY !!		

Dimanche 17 Septembre 2023

MURACCIOLE - ROSPIGLIANI

12,50 Km

ES 7 : 10h26
ES 9 : 13h20




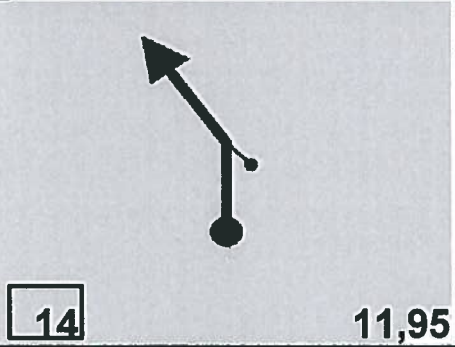

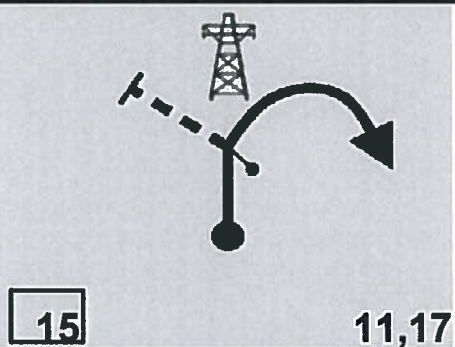

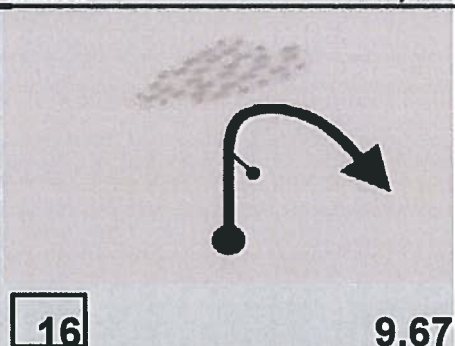

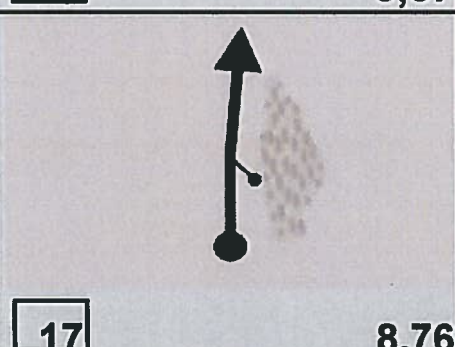



STOP ATTENTION
COURSE AUTOMOBILE
CETTE ZONE EST DANGEREUSE
ACCÈS STRICTEMENT INTERDIT
Au-delà de cette limite, vous engagez votre responsabilité

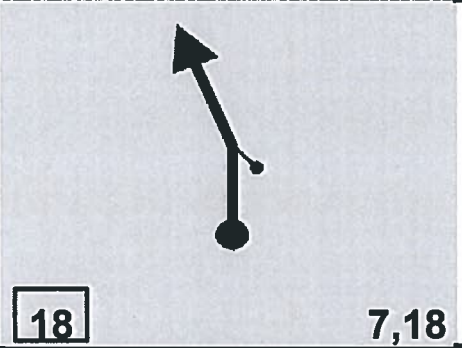

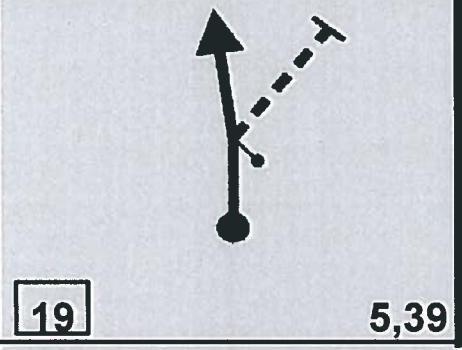

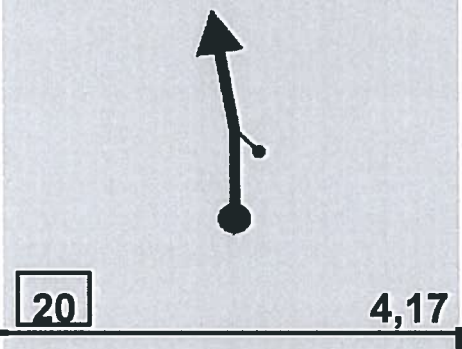

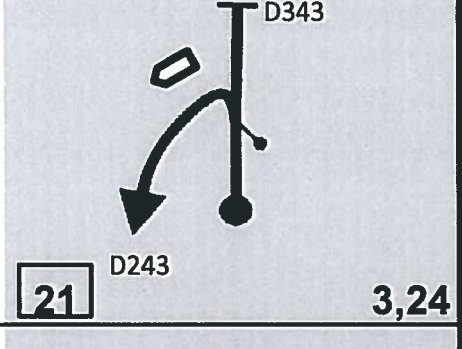

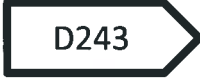
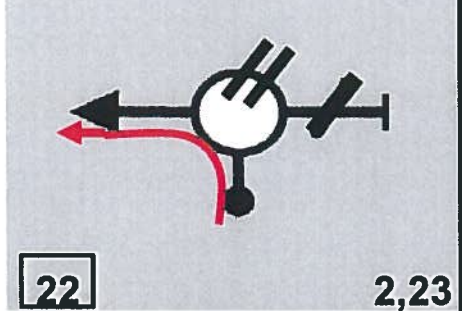

CORTE-CENTRE-CORSE

- Départ d'épreuve
 - Arrivée Lancée
 - Point Stop
 - Poste Inter
 - CH départ
 - Zones Public
 - Épreuve chronométrée
 - Liaisons
- www.asarestonica.corsica




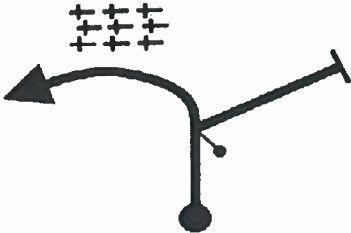





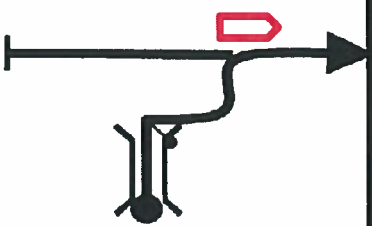





From TC 7/9 MURACCIOLE		DISTANCE: 30,65 Km		DAY: 3	
To TC 8/10 POGGIO DI VENACO RIVENTOSA				SECTION: 5/6	
SPECIAL STAGE MURACCIOLE – ROSPIGLIANI		7/9 12,57 Km		RECORD: Revised Route	
				TIME ALLOWED: 45 min	
DISTANCE		DIRECTION	INFORMATION	DISTANCE REGRESS	
TOTAL	PARTIAL				
0,00	0,00		 <p>START ES 7/9 Special Stage 12,57 Km</p> <p>N-042°10.141' E-009°11.342' ALT: 642 m</p> 	30,65	
0,62	0,62		 <p>INTER 29</p>	30,03	
1,40	0,78		 <p>INTER 30</p>	29,25	
2,90	1,50		 <p>INTER 31 Col de Morello</p>	27,75	
3,81	0,91		 <p>INTER 32</p>	26,84	

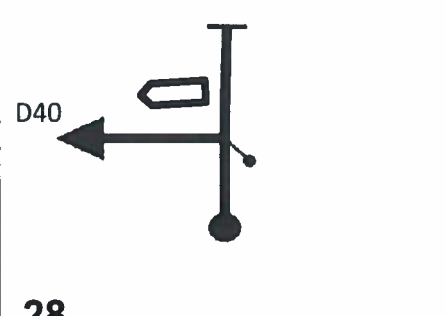
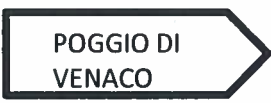




S
S
5
-
7

From TC 7/9 MURACCIOLE		DISTANCE:		DAY: 3		
To TC 8/10 POGGIO DI VENACO RIVENTOSA		30,65 Km		SECTION: 5/6		
SPECIAL STAGE		7-9		RECORD:		
MURACCIOLE – ROSPIGLIANI		12,57 Km		Revised Route		
				TIME ALLOWED: 45 min		
DISTANCE		DIRECTION	INFORMATION	DISTANCE REGRESS		
TOTAL	PARTIAL					
5,39	1,58		 INTER 33	25,26		
7,18	1,79		 INTER 34	23,47		
8,40	1,22		 INTER 35	22,25		
9,33	0,93		 INTER 36 	21,32		
10,34	1,01		 INTER 37 !!! Prendre à l'intérieur le jour du rallye uniquement	20,31		

S
S
5
-
7

From TC 7/9 MURACCIOLE		DISTANCE: 30,65 Km		DAY: 3				
To TC 8/10 POGGIO DI VENACO RIVENTOSA		RECORD: Revised Route		SECTION: 5/6				
SPECIAL STAGE 7-9 12,57 Km		TIME ALLOWED: 45 min						
DISTANCE		DIRECTION	INFORMATION	DISTANCE REGRESS				
TOTAL	PARTIAL							
1	12,57	2,23		 FIN ES 7/9 Special Stage 12,57 Km	18,08			
			 <table border="1"> <tr><td>N-042°11.491'</td></tr> <tr><td>E-009°13.786'</td></tr> <tr><td>ALT: 668 m</td></tr> </table>	N-042°11.491'	E-009°13.786'	ALT: 668 m		
N-042°11.491'								
E-009°13.786'								
ALT: 668 m								
	12,90	0,33	 24	 STOP  <table border="1"> <tr><td>N-042°11.645'</td></tr> <tr><td>E-009°13.745'</td></tr> <tr><td>ALT: 654 m</td></tr> </table>	N-042°11.645'	E-009°13.745'	ALT: 654 m	17,75
N-042°11.645'								
E-009°13.745'								
ALT: 654 m								
	12,94	0,04	 25	 	17,71			
	20,64	7,70	 26	 RT50 10 CORTE ALERIA A.D / D143	10,01			
	23,87	3,23	 27	 T50 CORTE AG/T50	6,78			

S
S
5
-
7

From TC 7/9 MURACCIOLE		DISTANCE: 30,65 Km		DAY: 3			
To TC 8/10 POGGIO DI VENACO RIVENTOSA		AVERAGE: 52.54 kph		SECTION: 5/6			
				TIME ALLOWED: 45 min			
DISTANCE		DIRECTION	INFORMATION	DISTANCE REGRESS			
TOTAL	PARTIAL						
30,41	6,54	 <p>D40</p> <p>28</p>	 <p>!!! A.G. / D40</p> 	0,24			
30,65	0,24	 <p>29</p>	 <p>CH 8/10</p> <p>POGGIO DI VENACO RIVENTOSA</p>  <table border="1"> <tr> <td>N-042°16.230'</td> </tr> <tr> <td>E-009°13.072'</td> </tr> <tr> <td>ALT: 310 m</td> </tr> </table>	N-042°16.230'	E-009°13.072'	ALT: 310 m	0,00
N-042°16.230'							
E-009°13.072'							
ALT: 310 m							

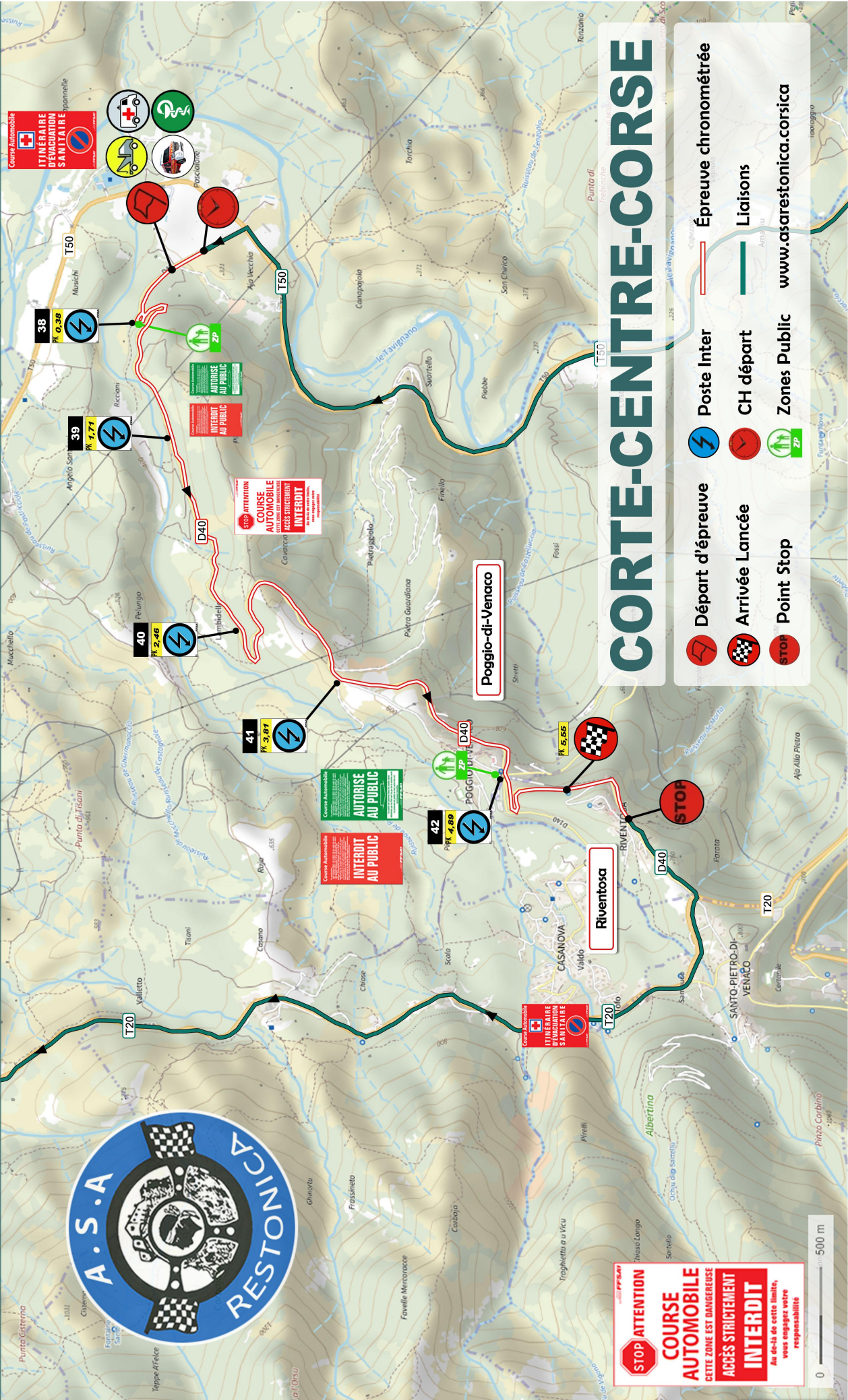
TURN QUICKLY !!

Dimanche 17 Septembre 2023

POGGIO DI VENACU - RIVENTOSA

5,55 Km

ES 8 : 11h14
ES ID : 14h08



CORTE-CENTRE-CORSE

	Départ d'épreuve		Poste Inter		Épreuve chronométrée
	Arrivée Lancée		CH départ		Liaisons
	Point Stop		Zones Public		www.asarestonica.corsica

STOP ATTENTION
COURSE AUTOMOBILE
CETTE ZONE EST DANGEREUSE
ACCÈS STRICTEMENT INTERDIT
Au-delà de cette limite, vous engagez votre responsabilité




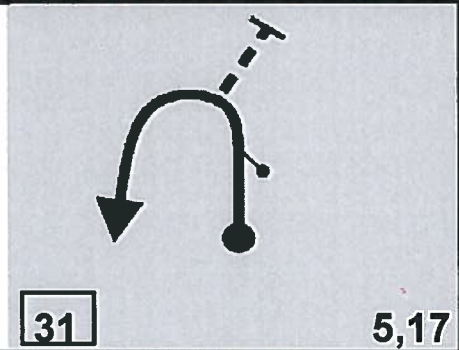

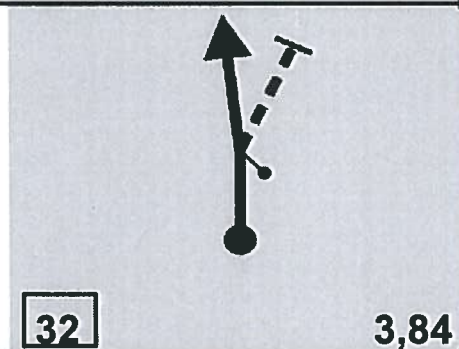

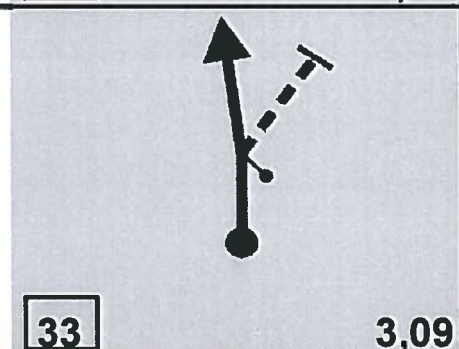

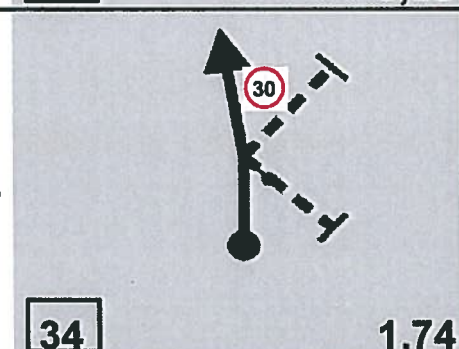

STOP ATTENTION
COURSE AUTOMOBILE
CETTE ZONE EST DANGEREUSE
ACCÈS STRICTEMENT INTERDIT
Au-delà de cette limite, vous engagez votre responsabilité









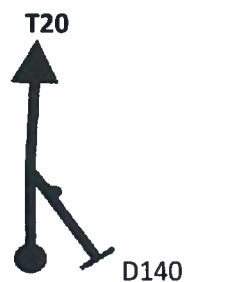
Coursa Automobile
INTERDIT AU PUBLIC

Coursa Automobile
AUTORISE AU PUBLIC



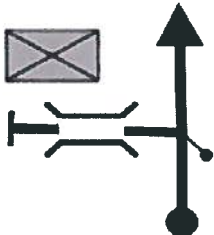


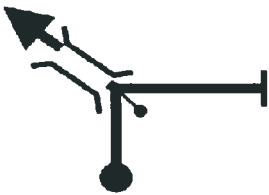
Coursa Automobile
AUTORISE AU PUBLIC

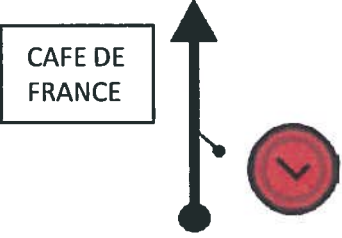


Coursa Automobile
ITINÉRAIRE D'ÉVACUATION SANITAIRE

From TC 8/10 POGGIO DI VENACO RIVENTOSA		DISTANCE: 16,91 Km		DAY: 3				
To TC 8A/10A ENTREE PF CORTE COURS PAOLI		RECORD: Revised Route		SECTION: 5/6				
SPECIAL STAGE 8-10		TIME ALLOWED: 20 min						
POGGIO DI VENACO – RIVENTOSA 5,55 Km								
DISTANCE		DIRECTION	INFORMATION	DISTANCE REGRESS				
TOTAL	PARTIAL							
0,00	0,00		 START SS 8/10 Special Stage 5,55 Km  <table border="1" data-bbox="1182 656 1358 757"> <tr><td>N-042°16.300'</td></tr> <tr><td>E-009°13.024'</td></tr> <tr><td>ALT: 320 m</td></tr> </table>	N-042°16.300'	E-009°13.024'	ALT: 320 m	16,91	
N-042°16.300'								
E-009°13.024'								
ALT: 320 m								
0,38	0,38		 INTER 38	16,53				
1,71	1,33		 INTER 39	15,20				
2,46	0,75		 INTER 40	14,45				
3,81	1,35		 INTER 41	13,10				

From TC 8/10 POGGIO DI VENACO RIVENTOSA		DISTANCE: 16,91 Km		DAY: 3	
To TC 8A/10A ENTREE PF CORTE COURS PAOLI		RECORD: Revised Route		SECTION: 5/6	
SPECIAL STAGE 8-10 5,55 Km		TIME ALLOWED: 20 min			
DISTANCE		DIRECTION	INFORMATION	DISTANCE REGRESS	
TOTAL	PARTIAL				
4,89	1,08	 35 0,66	 <div style="border: 2px solid red; padding: 5px; display: inline-block;">RIVENTOSA</div> INTER 42 POGGIO DI VENACO	12,02	
5,55	0,66	 36 0,00	 FIN ES 8-10 <div style="border: 1px solid black; padding: 2px; margin-top: 10px;"> N-042°15.218' E-009°11.061' ALT: 700 m </div>	11,36	
5,98	0,43	 37	 STOP <div style="border: 1px solid black; padding: 2px; margin-top: 10px;"> N-042°15.067' E-009°10.942' ALT: 722 m </div>	10,93	
6,50	0,52	 38	<div style="border: 2px solid red; padding: 5px; display: inline-block;">CORTE / T20</div> A.D. vers CORTE 	10,41	
7,83	1,33	 39	T.D. M.R.	9,08	

2


From TC 8/10 POGGIO DI VENACO RIVENTOSA		DISTANCE: 16,91 Km		DAY: 3	
To TC 8A/10A ENTREE PF CORTE COURS PAOLI		AVERAGE: 28.99 kph		SECTION: 5/6	
				TIME ALLOWED: 20 min	
DISTANCE		DIRECTION	INFORMATION	DISTANCE REGRESS	
TOTAL	PARTIAL				
14,12	6,29	 40	T.D. BASTIA	2,79	
14,27	0,15	 41	ROND POINT DE LA GARE vers BASTIA	2,64	
14,65	0,38	 42	Aux feux T.D. M.R. (BAR L'ORIENTE)	2,25	
15,75	1,10	 43	 !!! QUITTER T20 A.G. vers Centre VILLE	1,16	
16,24	0,49	 44	A.G. CENTRE VILLE	0,67	

From TC 8/10 POGGIO DI VENACO RIVENTOSA		DISTANCE:	DAY:	3			
To TC 8A/10A ENTREE PF CORTE COURS PAOLI		16,91 Km	SECTION:	5/6			
		AVERAGE:	TIME ALLOWED:	20 min			
		28.99 kph					
DISTANCE		DIRECTION	INFORMATION	DISTANCE REGRESS			
TOTAL	PARTIAL						
16,91	0,67		 TC 8A/10A ENTREE PARC FERME COURS PAOLI	0,00			
		45	 <table border="1"> <tr> <td>N-042°18.488'</td> </tr> <tr> <td>E-009°09.011'</td> </tr> <tr> <td>ALT: 426 m</td> </tr> </table>	N-042°18.488'	E-009°09.011'	ALT: 426 m	
N-042°18.488'							
E-009°09.011'							
ALT: 426 m							

PAGE 56

Pour le 2^{ème} tour reprendre page 43
CH8B jusque CH10A

CH10A – FIN RALLYE – BRAVO A TOUS



!! Si vous avez besoin d'aide médicale, montrez cette croix aux concurrents suivants !!

!! If you need help medical, show this cross to the following competitors !!

!! Si usted necesita ayuda medica, les muestra esta cruz a los competidores siguientes !!

OK

!! En cas de sortie de route, si tout va bien pour l'équipage, montrez ce "OK" aux concurrents suivants !!

!! In case of exit of road, so everything is fine for the crew, show it "OK" to the following competitors !!

!! En caso de salida de camino, si todo está bien para la tripulación, muéstrelas esto "OK" a los competidores siguientes !!